





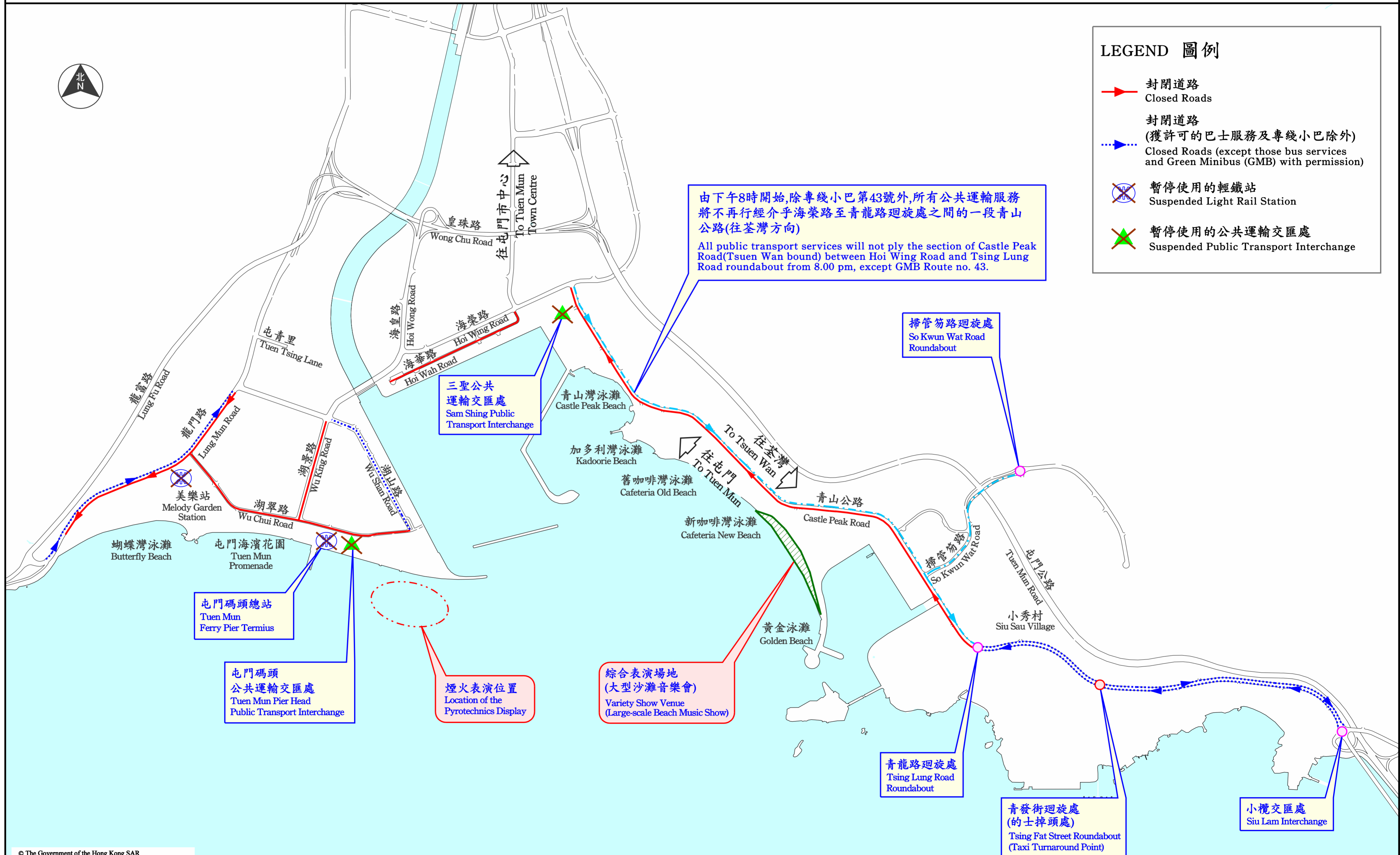
2009年9月19日煙火匯演期間的道路封閉範圍(下午6時開始)

The Extent of Road Closure during the Pyrotechnics Display on 19 September 2009 (From 6.00 pm)



LEGEND 圖例

-  封閉道路
Closed Roads
-  封閉道路
(獲許可的巴士服務及專線小巴除外)
Closed Roads (except those bus services
and Green Minibus (GMB) with permission)
-  暫停使用的輕鐵站
Suspended Light Rail Station
-  暫停使用的公共運輸交匯處
Suspended Public Transport Interchange



© The Government of the Hong Kong SAR
Map reproduced with permission of the Director of Lands
© 地圖版權屬香港特區政府
經地政總署署長准許複印