






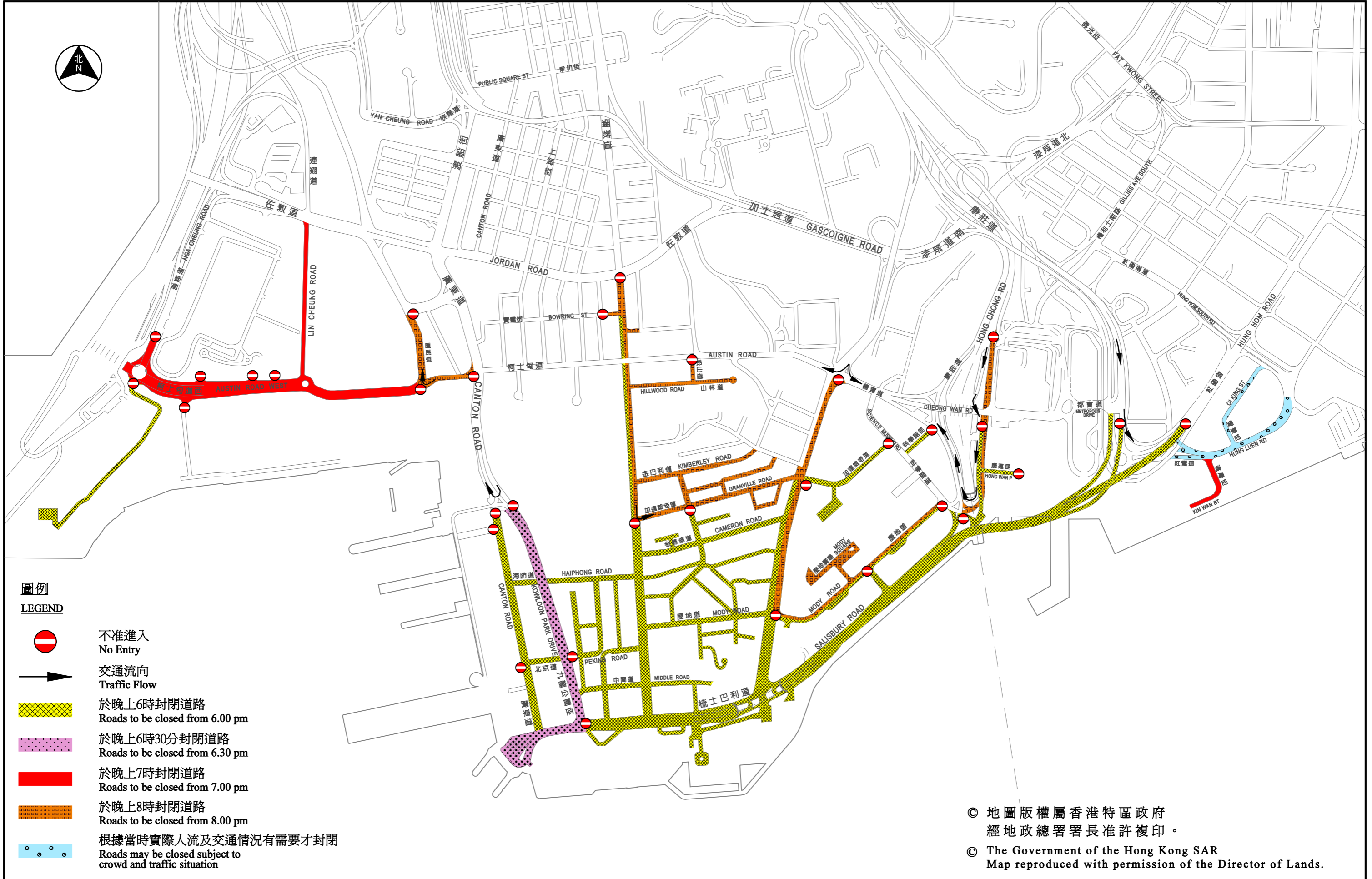




圖例
LEGEND

-  不准進入
No Entry
-  交通流向
Traffic Flow
-  於晚上6時封閉道路
Roads to be closed from 6.00 pm
-  於晚上6時30分封閉道路
Roads to be closed from 6.30 pm
-  於晚上7時封閉道路
Roads to be closed from 7.00 pm
-  於晚上8時封閉道路
Roads to be closed from 8.00 pm
-  根據當時實際人流及交通情況有需要才封閉
Roads may be closed subject to crowd and traffic situation



© 地圖版權屬香港特區政府
經地政總署署長准許複印。
© The Government of the Hong Kong SAR
Map reproduced with permission of the Director of Lands.

圖四
Figure 4

2012年7月1日慶祝香港特別行政區成立15周年煙花匯演於九龍的特別交通安排
Special Traffic Arrangements in Kowloon for the Fireworks Display to Celebrate
the 15th Anniversary of the Establishment of HKSAR on 1 July 2012

