












### Regional Weather in Hong Kong

Latest Weather Photo






[All Areas](#) | [New Territories](#) | [Kowloon](#) | [Hong Kong Island](#) | [Lantau and other islands](#)






**New Territories**

1) Lau Fau Shan 	2) Wetland Park 	3) Elegiantia College in Sheung Shui (looking towards the northwest) 	4) Kadoorie Farm and Botanic Garden 
5) Tai Po Kau 	6) Tai Lam Chung 	7) Sai Kung Marine East Station (looking towards the northeast) 	8) Sai Kung Marine East Station (looking towards the southeast) 
9) Clear Water Bay (looking towards the southwest) 	10) Clear Water Bay (looking towards the east) 		

**Kowloon**

11) Kowloon City 	12) Tsim Sha Tsui (looking towards the west) 	13) Tsim Sha Tsui (looking towards the east) 
---	---	---

**Hong Kong Island**

14) Central 	15) Victoria Peak (looking towards the north-northeast) 	16) Victoria Peak (looking towards the east) 	17) German Swiss International School 
18) Sai Wan Ho 			

**Lantau and other islands**









19) Sha Lo Wan 	20) Peng Chau (overlooking Penny's Bay) 	21) Peng Chau (overlooking Victoria Harbour) 	22) Cheung Chau 
23) Cheung Chau Tung Wan 	24) Lamma Island 	25) Waglan Island (looking towards the north-northwest) 	26) Waglan Island (looking towards the west) 

Figure 1 The Hong Kong Observatory's "Regional Weather in Hong Kong" webpage shows real-time weather photos at 26 sites in Hong Kong. The newly added real-time weather photos captured by the two cameras at Clear Water Bay facing southwest and east respectively as well as their areas of coverage are highlighted in the red boxes.