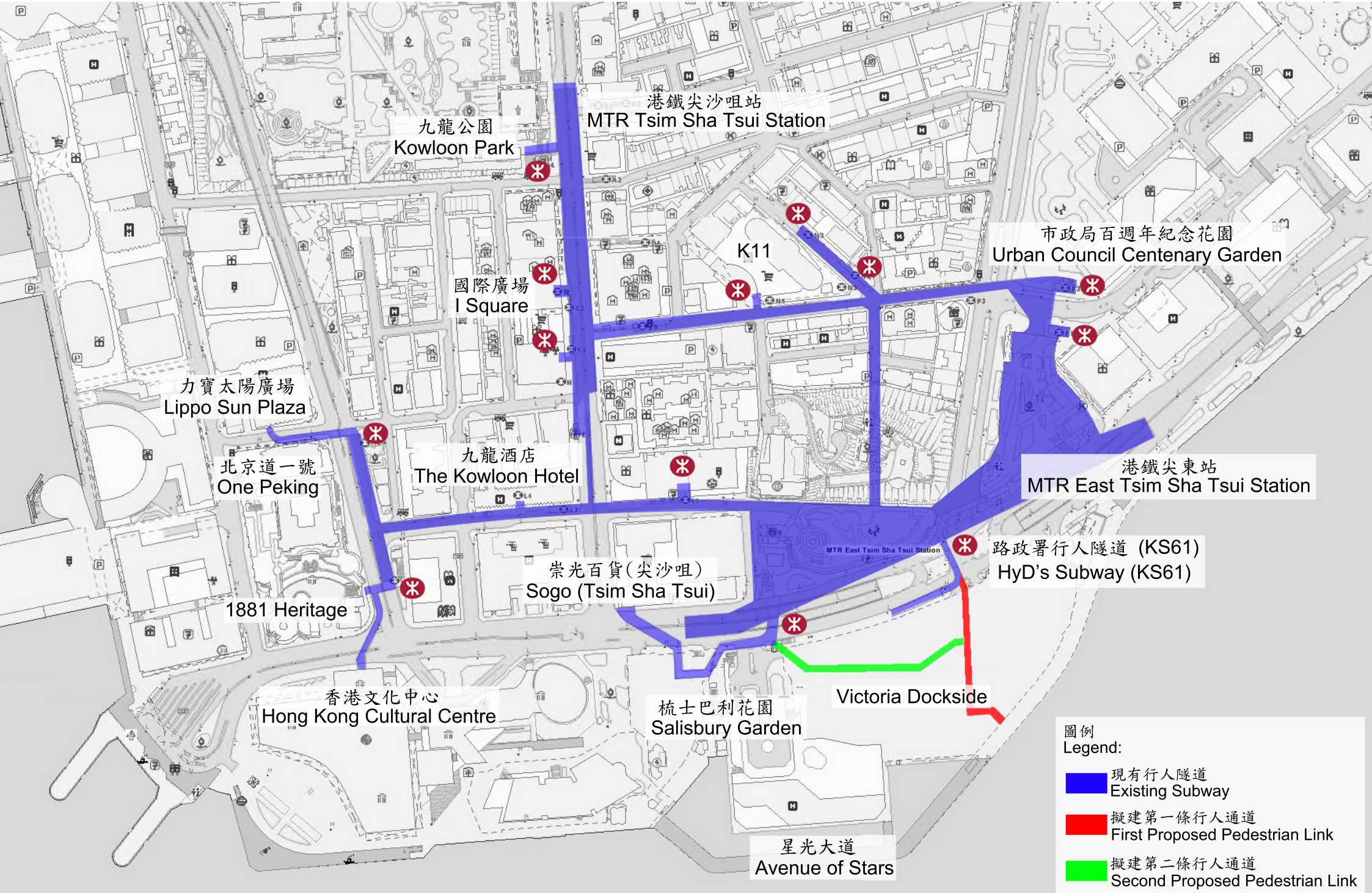


圖例
Legend:

-  現有行人天橋
Existing footbridges
-  擬建行人天橋
Proposed footbridge
-  位於九龍東的擬建行人天橋
Proposed footbridge in Kowloon East
-  規劃行人天橋
Planned footbridges

Proposed Alignment of the Pedestrian Links in Tsim Sha Tsui
 尖沙咀擬建行人通道走線

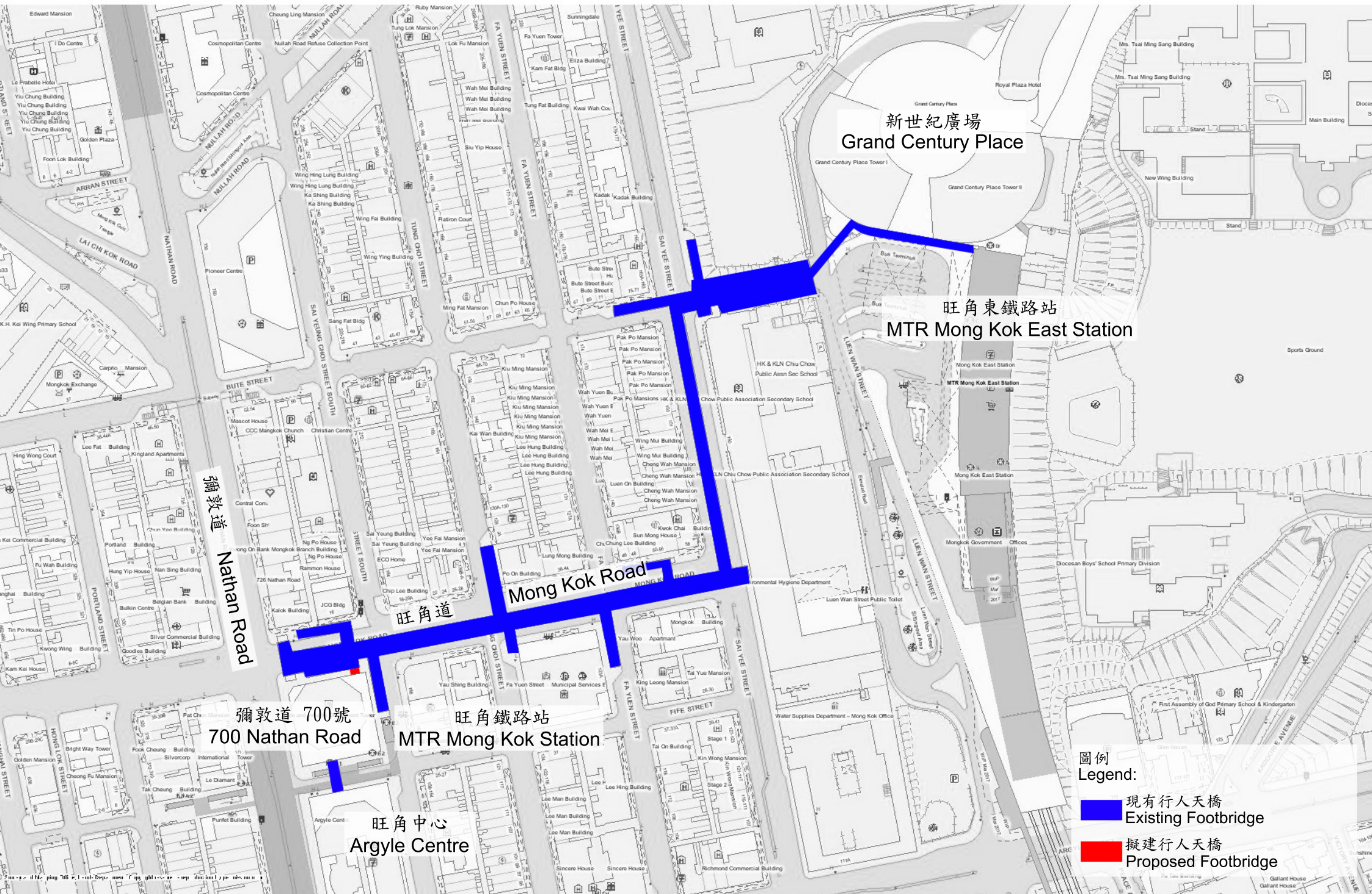


圖例
Legend:

- 現有行人隧道
Existing Subway
- 擬建第一條行人通道
First Proposed Pedestrian Link
- 擬建第二條行人通道
Second Proposed Pedestrian Link

Proposed Alignment of the Footbridge in Mong Kok

旺角擬建行人天橋走線



新世紀廣場
Grand Century Place

旺角東鐵路站
MTR Mong Kok East Station

旺角道
Mong Kok Road

彌敦道 700號
700 Nathan Road

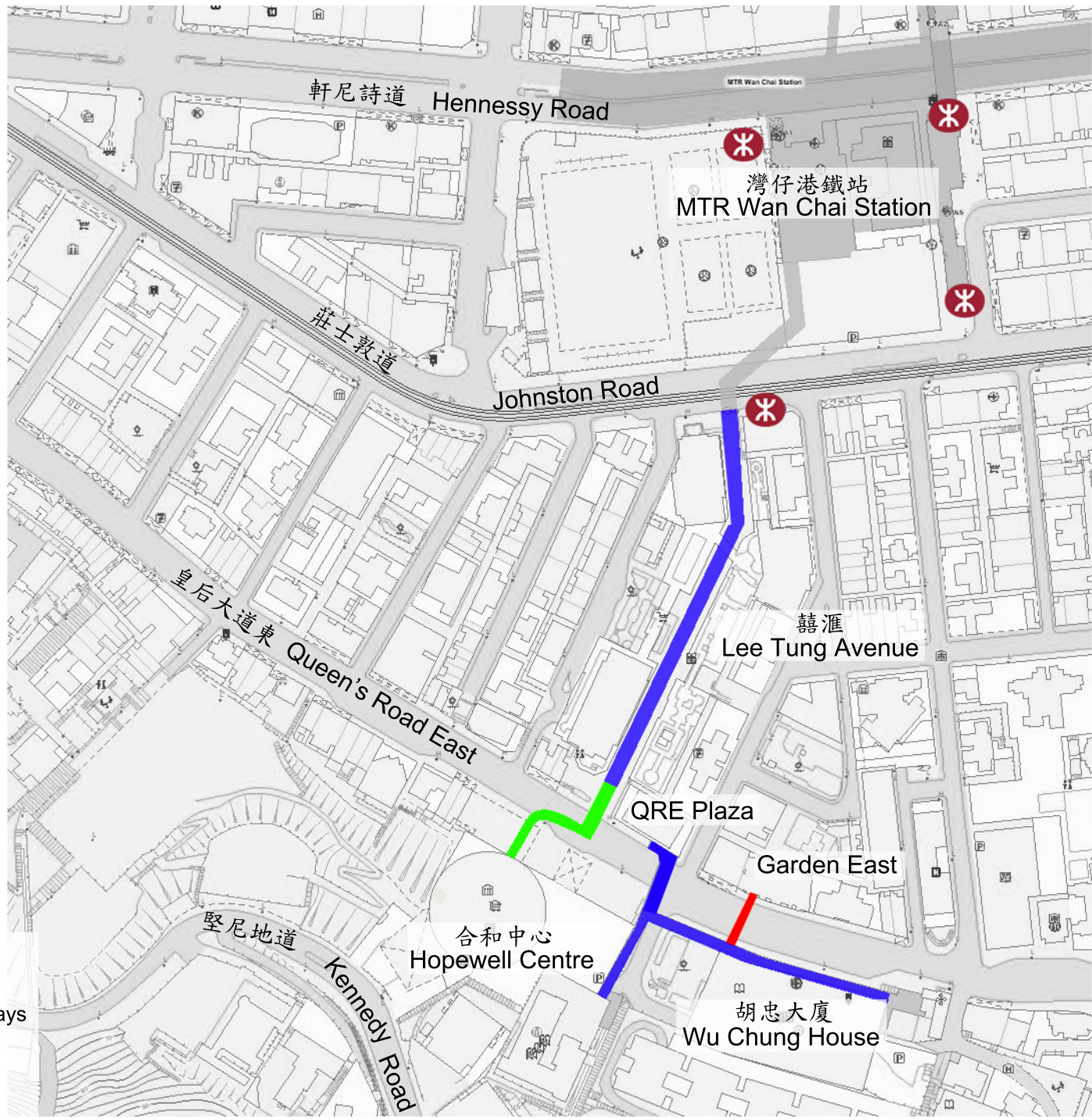
旺角鐵路站
MTR Mong Kok Station

旺角中心
Argyle Centre

圖例
Legend:
Existing Footbridge
Proposed Footbridge

Proposed Alignment of the Footbridge and Subway in Wan Chai

灣仔擬建行人天橋及隧道走線



- 圖例
Legend:
- Existing footbridges / subways
 - Proposed footbridge
 - Proposed subway