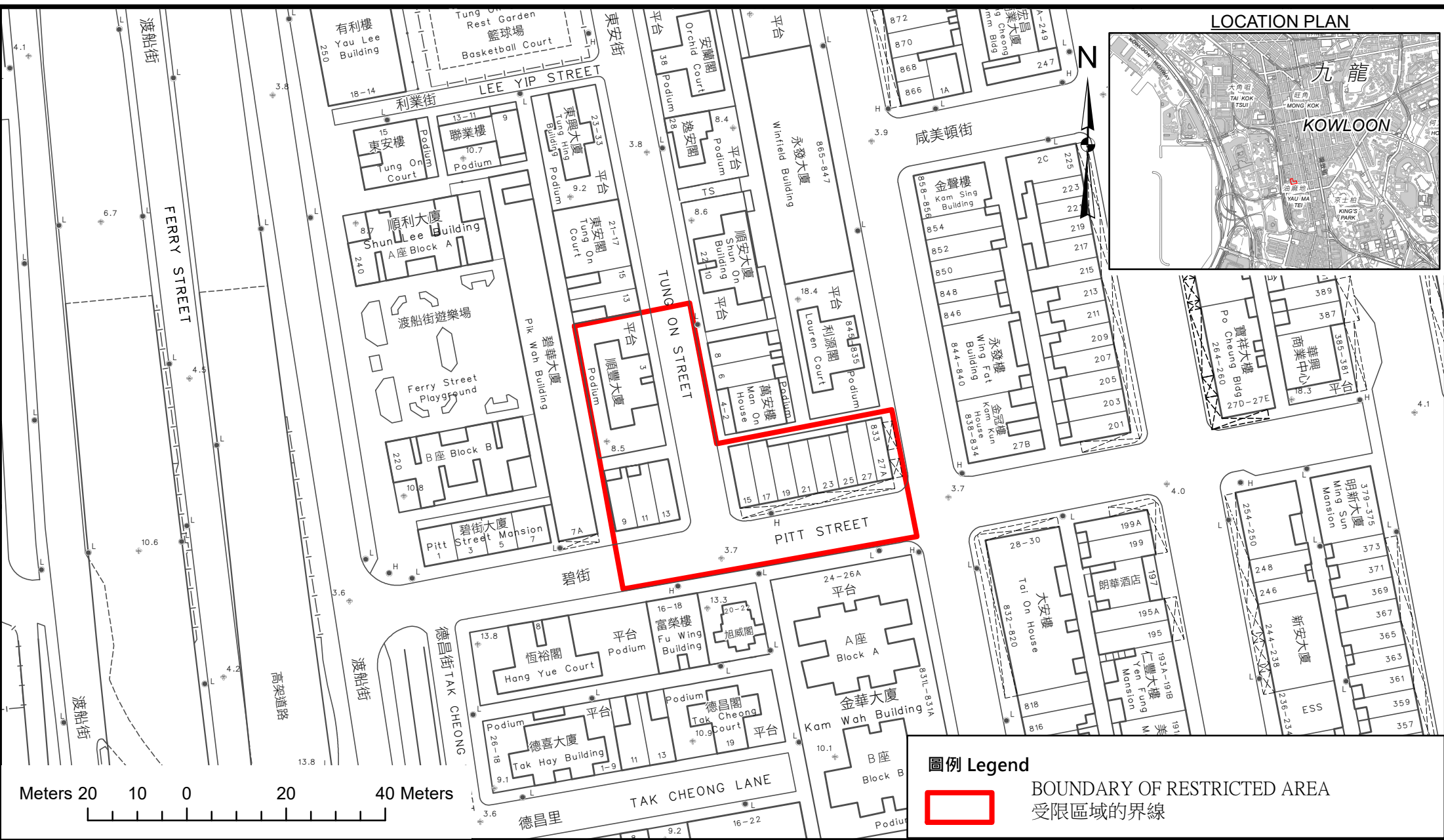
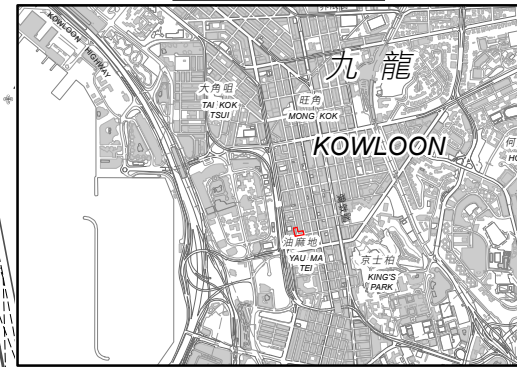
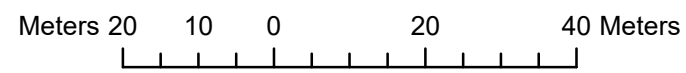


LOCATION PLAN



圖例 Legend

BOUNDARY OF RESTRICTED AREA
受限區域的界線



只供識別用
FOR IDENTIFICATION PURPOSES ONLY

食物及衛生局
FOOD AND HEALTH BUREAU

香港特別行政區政府 - 版權所有
Copyright reserved - Hong Kong SAR Government

IDENTIFICATION PLAN
RESTRICTION-TESTING DECLARATION MADE ON 26 JANUARY 2021

識別圖
於2021年1月26日作出的限制與檢測宣告

File No.	
Survey Sheet No. :	11-NW-19D
Layout Plan No.	
Reference Plan No.	
PLAN No. :	LIC-MIS-158