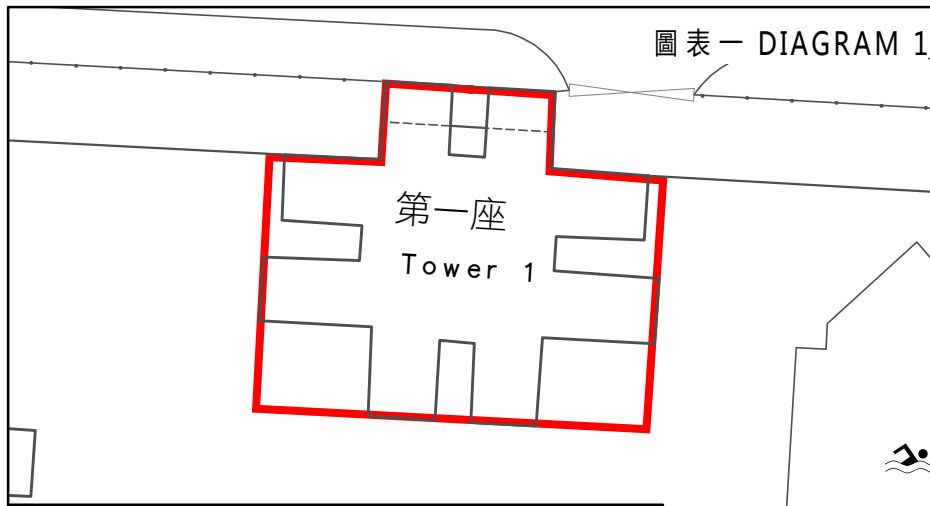
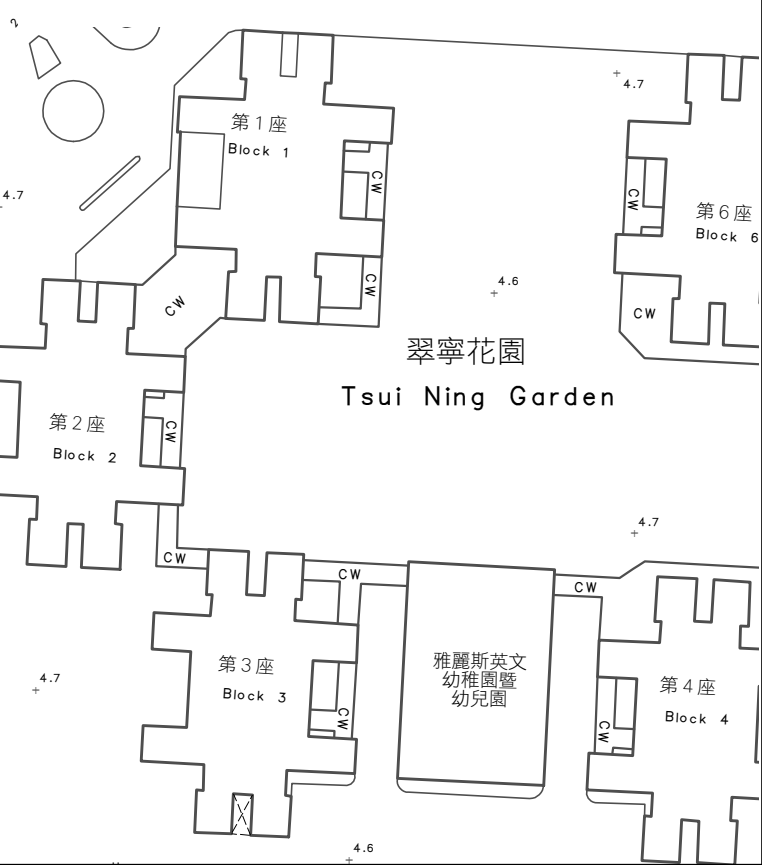
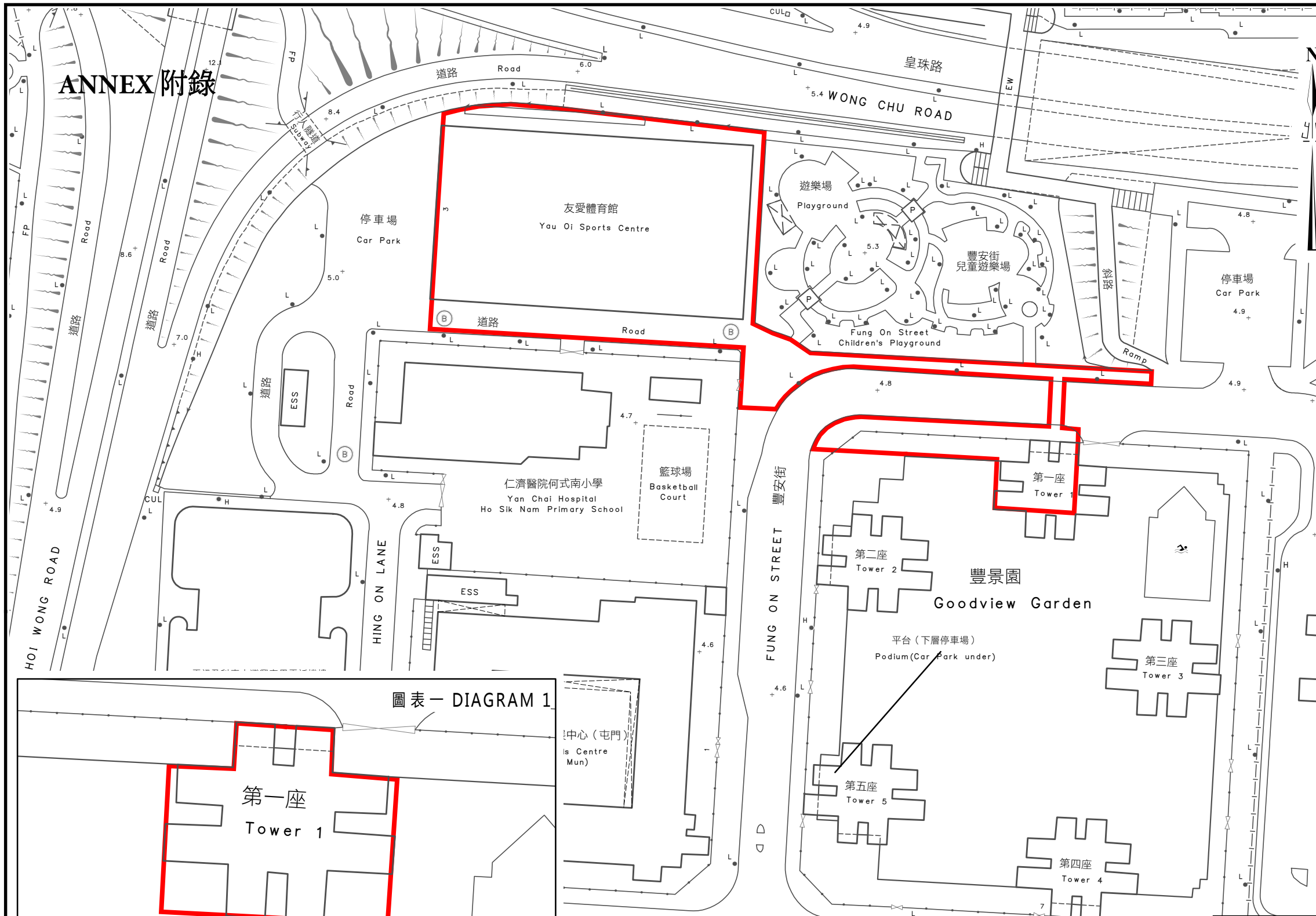
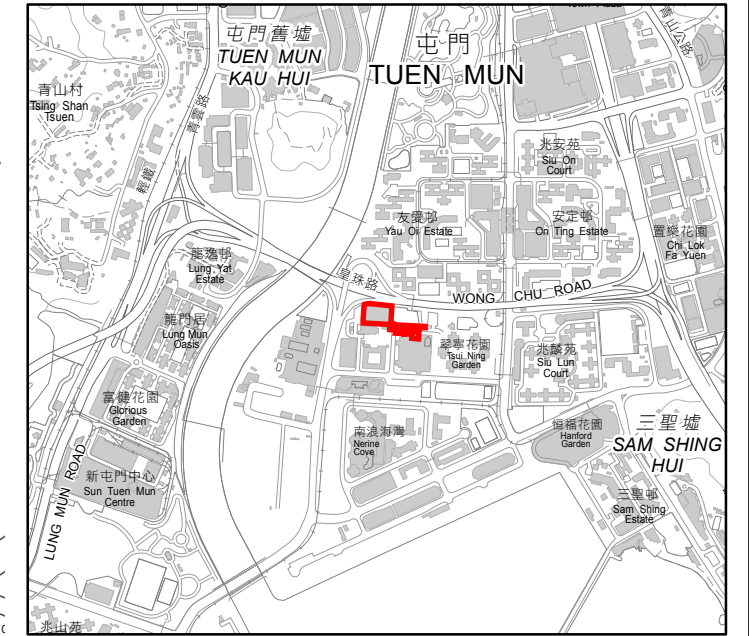


ANNEX 附錄

位置 LOCATION



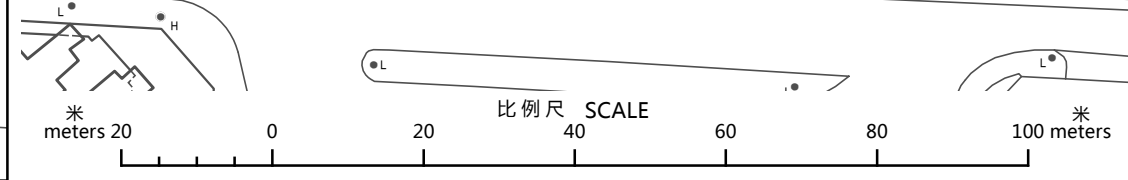
**圖例 LEGEND**

受限區域 (平台及以上樓層) 的界線  
BOUNDARY OF RESTRICTED AREA (AT PODIUM LEVEL AND ABOVE)

**圖例 LEGEND**

受限區域的界線 (地面水平)  
BOUNDARY OF RESTRICTED AREA (AT GROUND LEVEL)

註: 受限區域於地面水平以上的界線見圖表一  
NOTE: SEE DIAGRAM 1 FOR BOUNDARY OF RESTRICTED AREA ABOVE GROUND LEVEL



只供識別用  
FOR IDENTIFICATION PURPOSES ONLY

食物及衛生局  
FOOD AND HEALTH BUREAU

© 香港特別行政區政府 - 版權所有 Copyright reserved - Hong Kong SAR Government

識別圖  
於2021年2月3日作出的限制與檢測宣告  
IDENTIFICATION PLAN  
RESTRICTION-TESTING DECLARATION MADE ON 3 FEBRUARY 2021

檔案編號 File No.  
測量圖編號 Survey Sheet No. 6-SW-11A  
發展藍圖編號 Layout Plan No.  
參考圖編號 Reference Plan No.  
圖則編號 PLAN No. LIC-MIS-175

日期 DATE: 3/2/2021