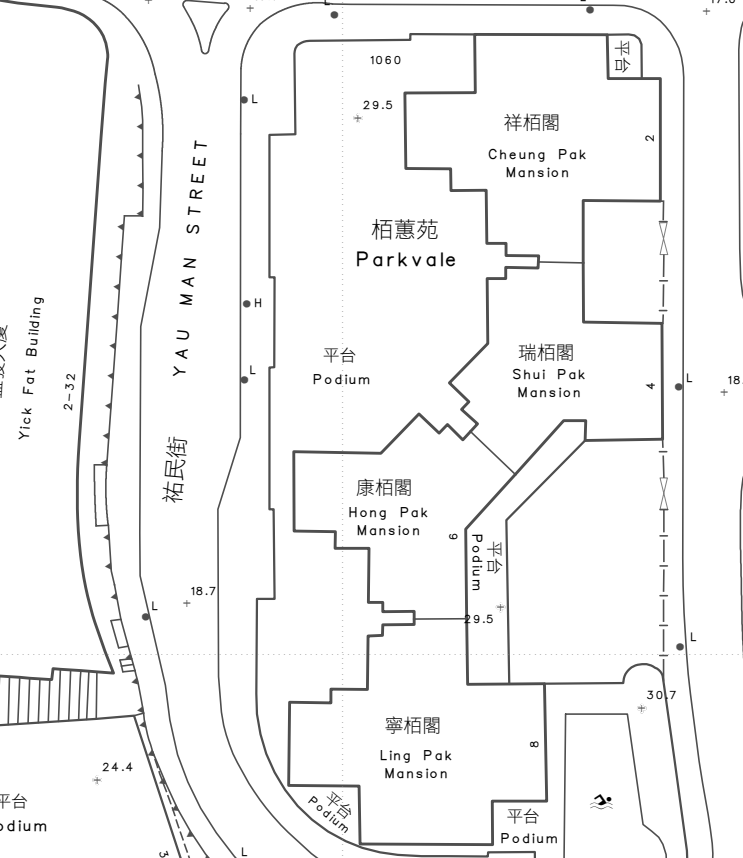
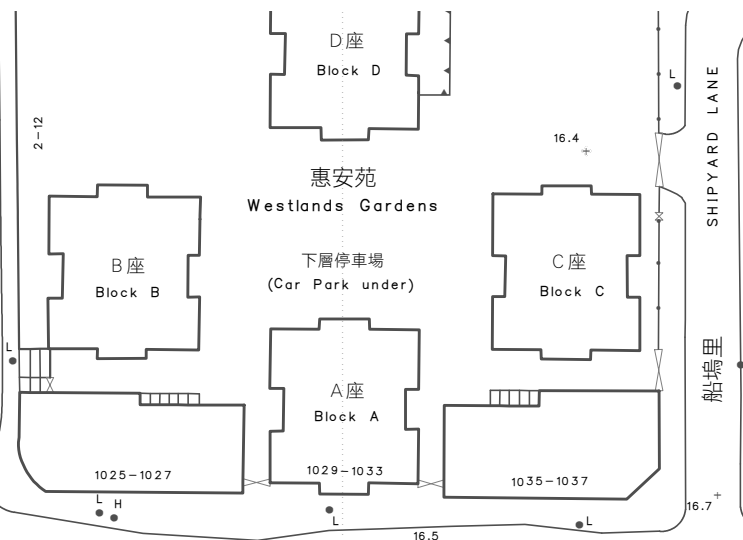
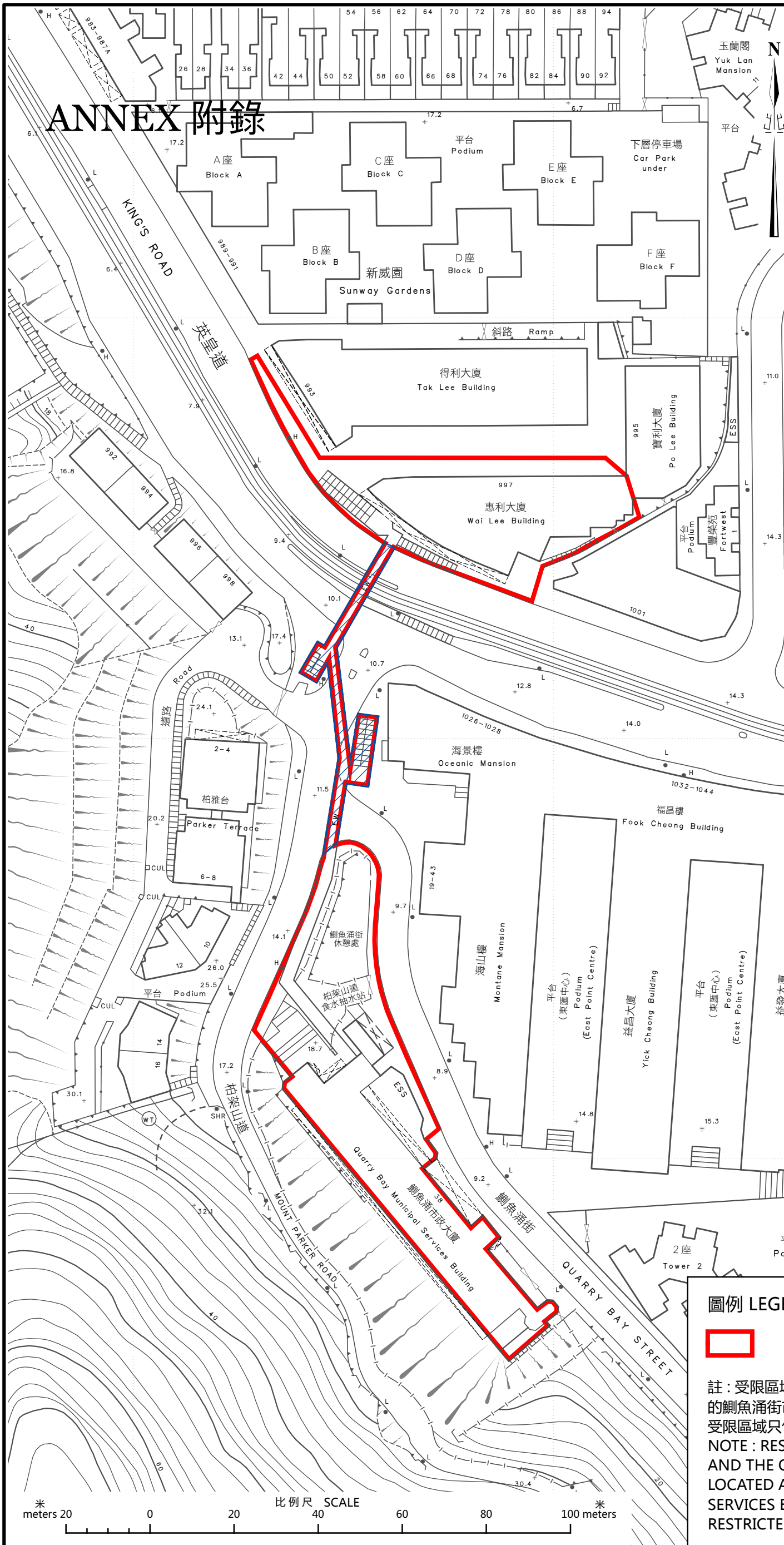
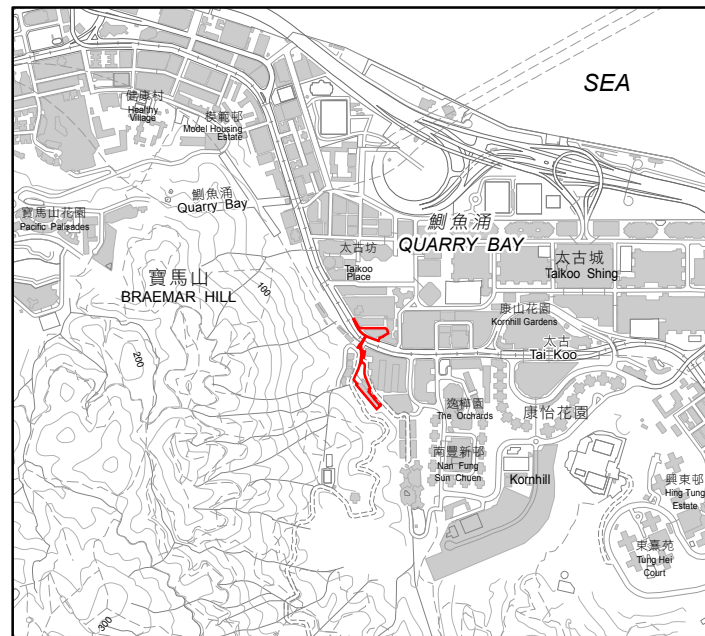


ANNEX 附錄

位置 LOCATION



圖例 LEGEND

 受限區域的界線
BOUNDARY OF RESTRICTED AREA

註：受限區域不包括萬利廣場以及位於鰂魚涌市政大廈一樓和二樓的鰂魚涌街市和熟食中心。就綴藍斜線標示的部分，受限區域只包括行人天橋。

NOTE: RESTRICTED AREA DOES NOT INCLUDE THE MANLY PLAZA AND THE QUARRY BAY MARKET AND COOKED FOOD CENTRE LOCATED AT 1/F AND 2/F OF THE QUARRY BAY MUNICIPAL SERVICES BUILDING. FOR THE HATCHED BLUE AREA, RESTRICTED AREA ONLY INCLUDES THE FOOTBRIDGE.

米 meters 20 0 20 40 60 80 100 meters 比例尺 SCALE

只供識別用
FOR IDENTIFICATION PURPOSES ONLY
食物及衛生局
FOOD AND HEALTH BUREAU
© 香港特別行政區政府 - 版權所有
Copyright reserved - Hong Kong SAR Government

識別圖
於2021年2月7日作出的限制與檢測宣告
IDENTIFICATION PLAN
RESTRICTION-TESTING DECLARATION MADE ON 7 FEBRUARY 2021

檔案編號 File No.
測量圖編號 Survey Sheet No. 11-SE-7B & D
發展藍圖編號 Layout Plan No.
參考圖編號 Reference Plan No.
圖則編號 PLAN No. LIC-MIS-185

日期 DATE: 7/2/2021