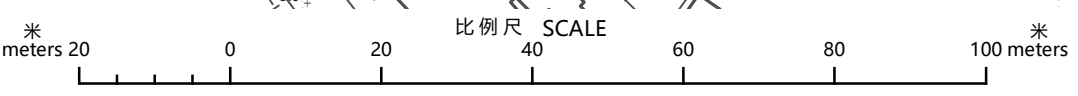
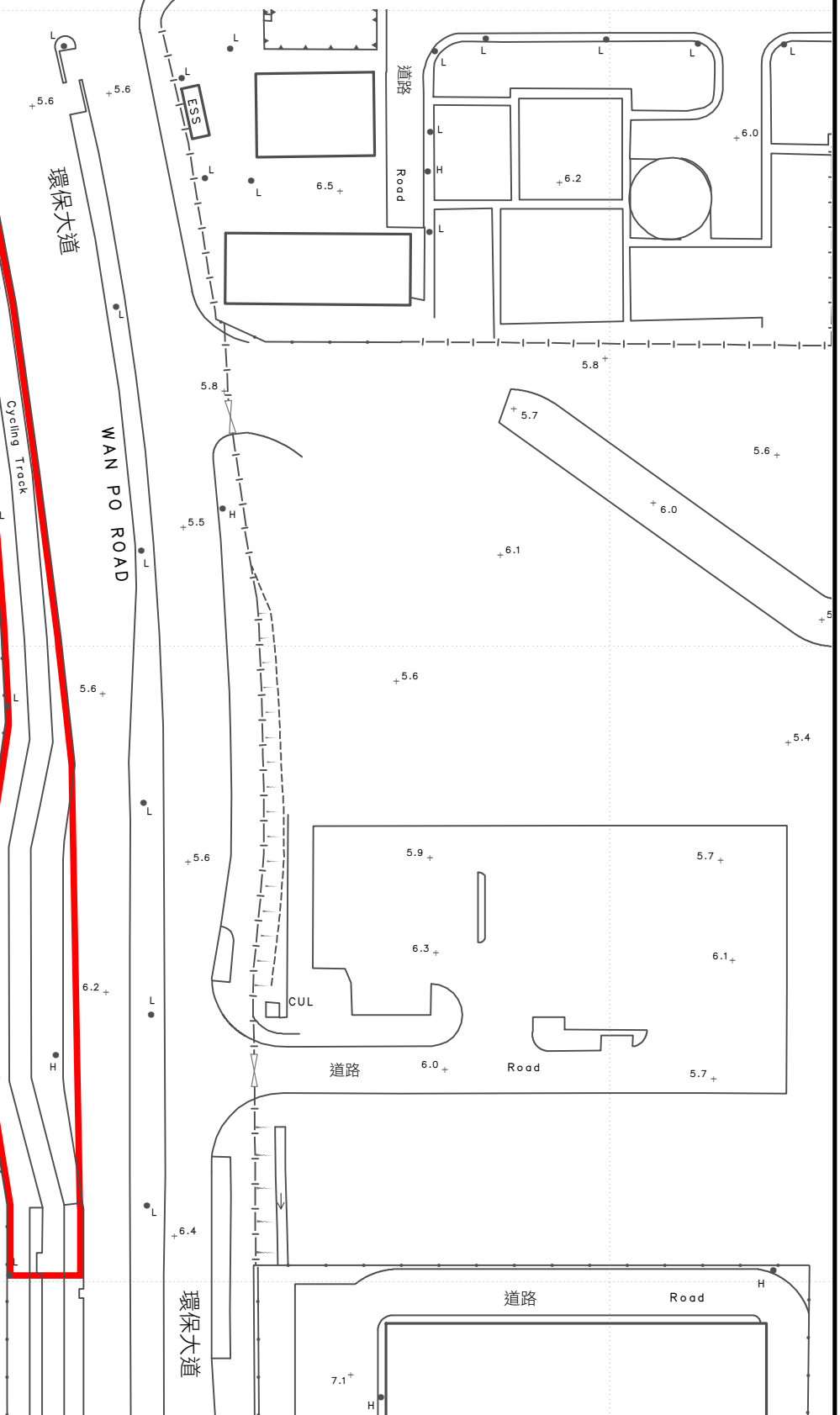
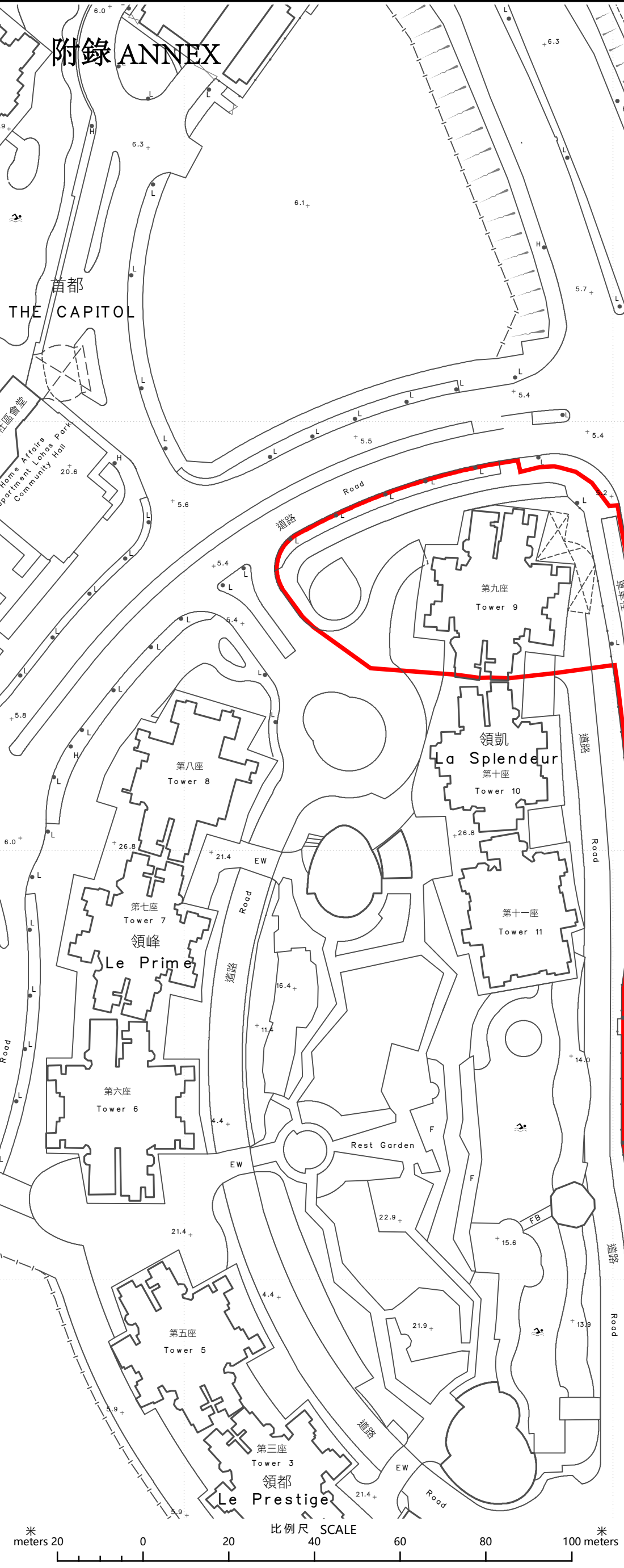
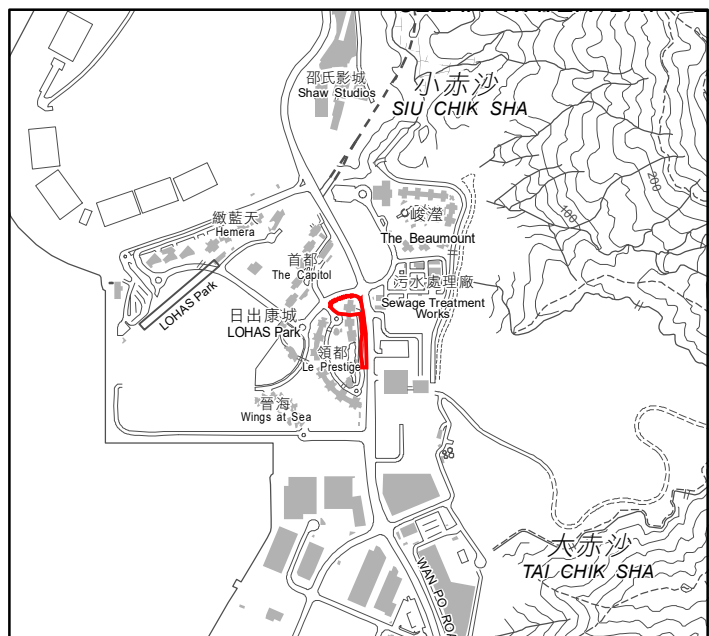


附錄 ANNEX

位置 LOCATION



圖例 LEGEND

 受限區域的界線 (地面水平)
BOUNDARY OF RESTRICTED AREA (AT GROUND LEVEL)

註：受限區域包括(a) L2、L3、L5及L6僅供第9座住客進入的範圍及(b)第9座所有住宅樓層

NOTE: RESTRICTED AREA INCLUDES (a) AREAS FOR ACCESS BY RESIDENTS OF TOWER 9 ONLY AT L2, L3, L5 AND L6 AND (b) ALL RESIDENTIAL FLOORS OF TOWER 9.

只供識別用
FOR IDENTIFICATION PURPOSES ONLY
食物及衛生局
FOOD AND HEALTH BUREAU
© 香港特別行政區政府 - 版權所有
Copyright reserved - Hong Kong SAR Government

識別圖
於2021年3月19日作出的限制與檢測宣告
IDENTIFICATION PLAN
RESTRICTION-TESTING DECLARATION MADE ON 19 MARCH 2021

檔案編號 File No.	-----
測量圖編號 Survey Sheet No.	12-SW-1D
發展藍圖編號 Layout Plan No.	-----
參考圖編號 Reference Plan No.	-----
圖則編號 PLAN No.	LIC-MIS-200

日期 DATE: 19/3/2021