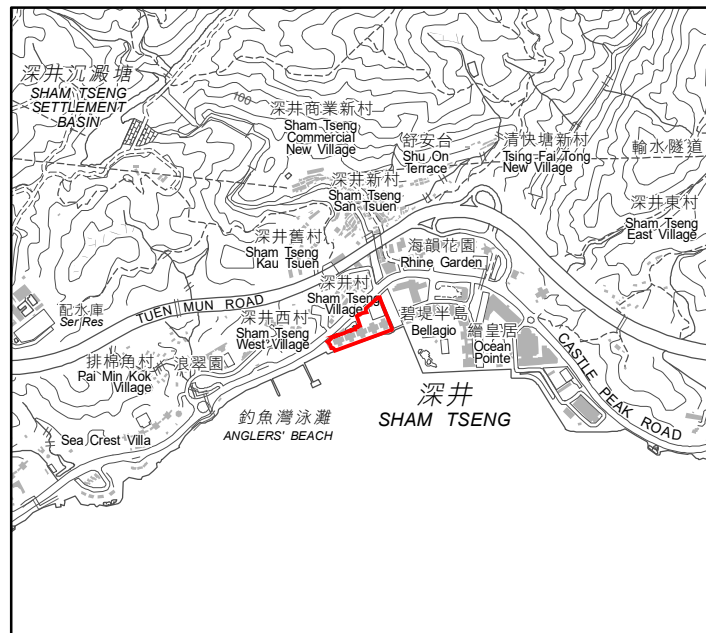
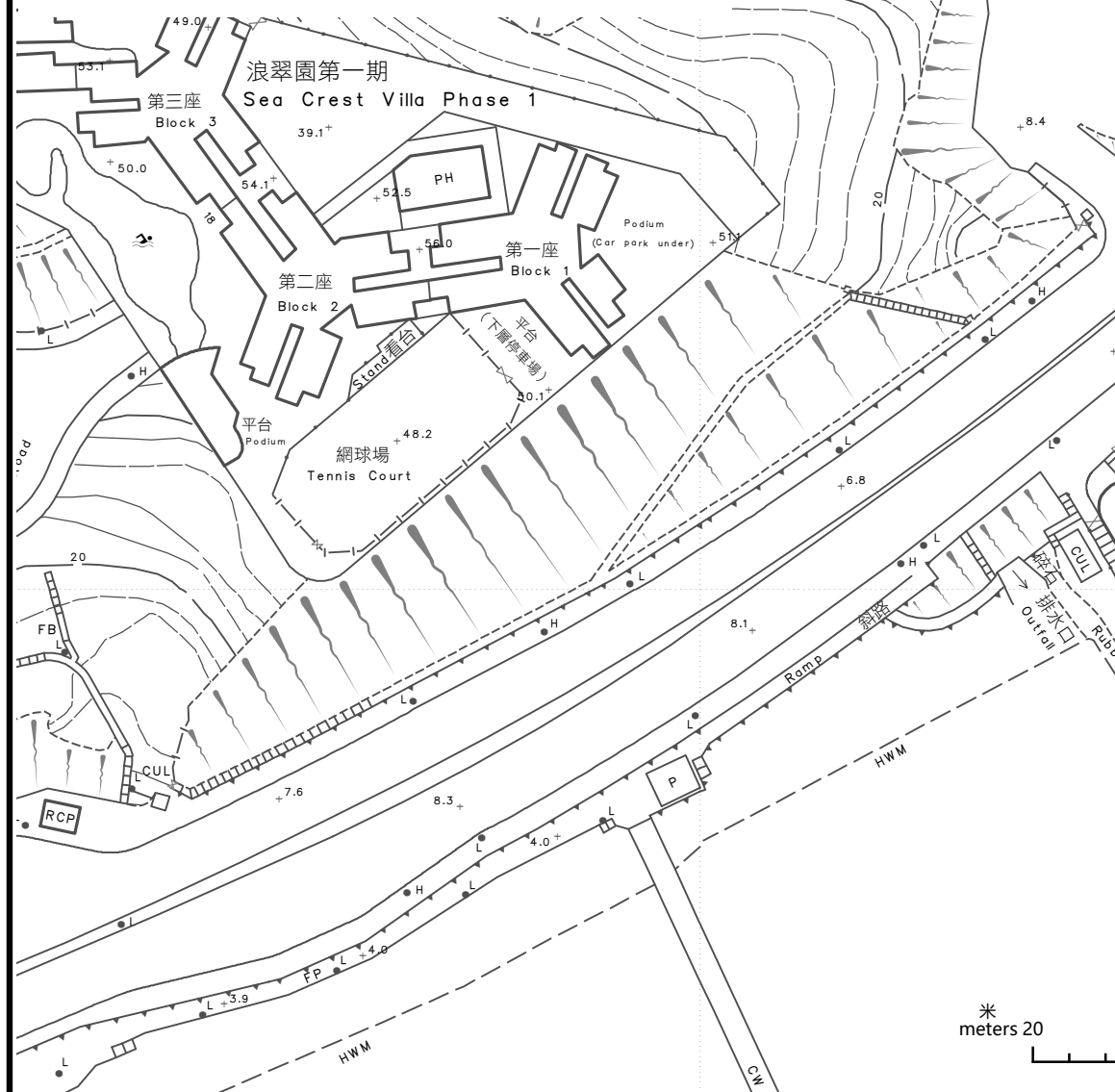
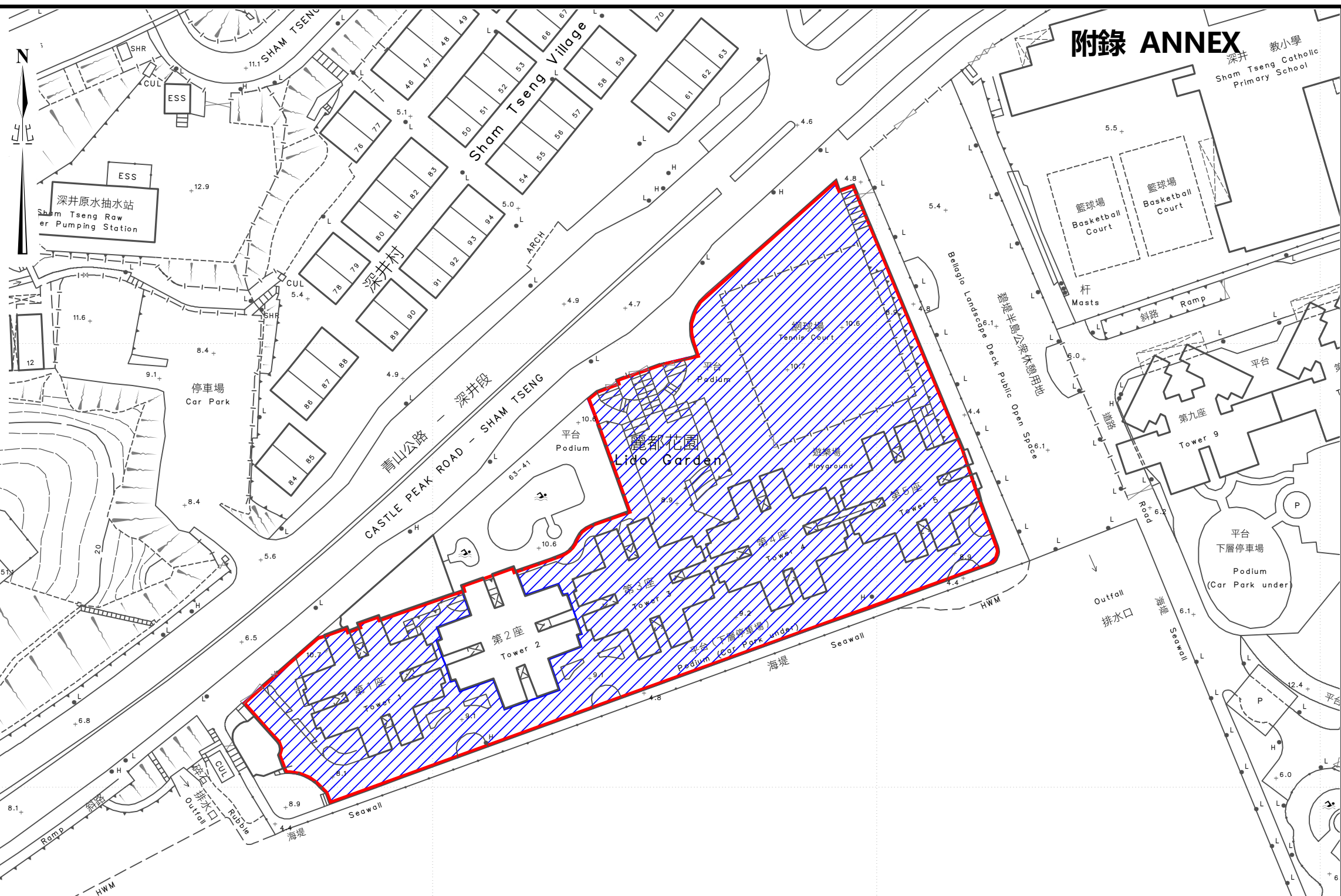


位置 LOCATION

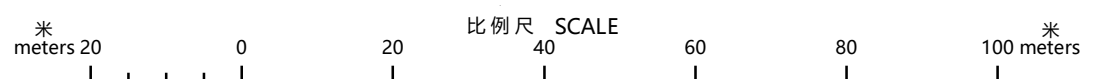


附錄 ANNEX



圖例 LEGEND

- 受限區域的界線
BOUNDARY OF RESTRICTED AREA
- 註：就綴藍斜線標示的部分，受限區域只包括平台水平
NOTE: FOR THE HATCHED BLUE AREA, RESTRICTED AREA ONLY INCLUDES THE PODIUM LEVEL



只供識別用
FOR IDENTIFICATION PURPOSES ONLY
食物及衛生局
FOOD AND HEALTH BUREAU
© 香港特別行政區政府 - 版權所有 Copyright reserved - Hong Kong SAR Government

識別圖
於2021年4月13日作出的限制與檢測宣告
IDENTIFICATION PLAN
RESTRICTION-TESTING DECLARATION MADE ON 13 APRIL 2021

檔案編號 File No.	-----
測量圖編號 Survey Sheet No.	6-SE-17C & 22A
發展藍圖編號 Layout Plan No.	-----
參考圖編號 Reference Plan No.	-----
圖則編號 PLAN No.	LIC-MIS-201

日期 DATE: 13/4/2021