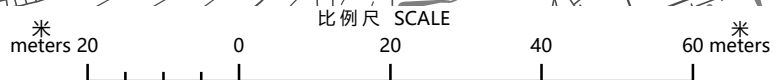
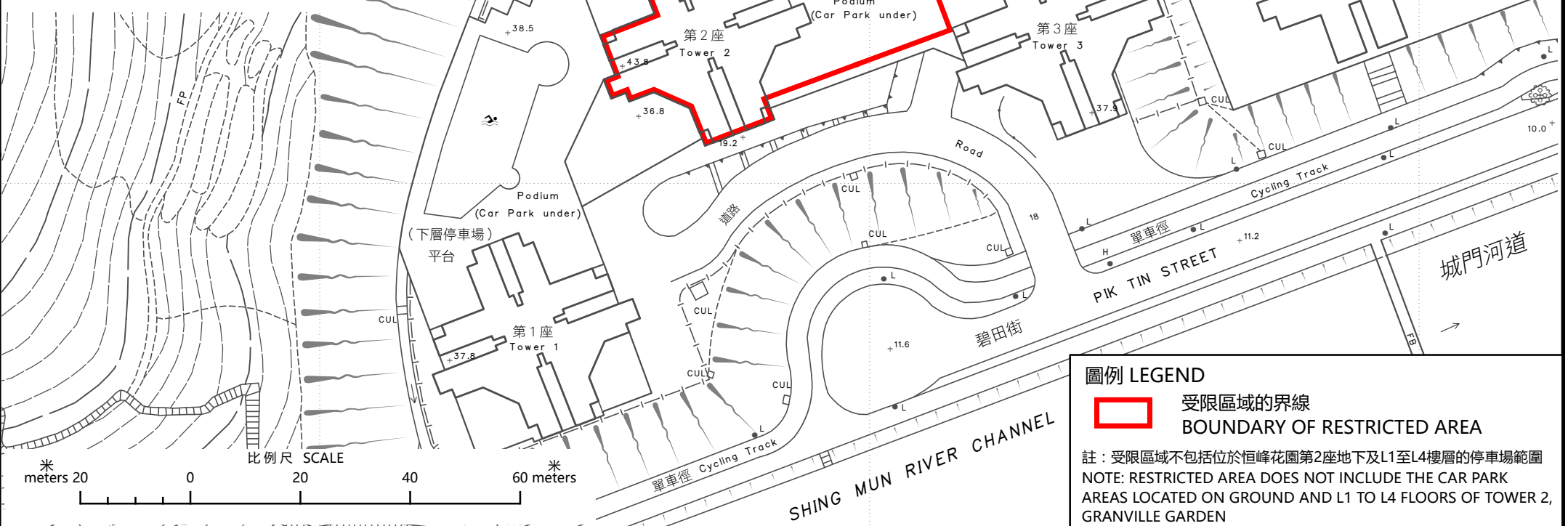



位置 LOCATION



圖例 LEGEND

 受限區域的界線  
BOUNDARY OF RESTRICTED AREA

註：受限區域不包括位於恒峰花園第2座地下及L1至L4樓層的停車場範圍  
NOTE: RESTRICTED AREA DOES NOT INCLUDE THE CAR PARK AREAS LOCATED ON GROUND AND L1 TO L4 FLOORS OF TOWER 2, GRANVILLE GARDEN

只供識別用  
FOR IDENTIFICATION PURPOSES ONLY  
食物及衛生局  
FOOD AND HEALTH BUREAU  
© 香港特別行政區政府 - 版權所有  
Copyright reserved - Hong Kong SAR Government

識別圖  
於2022年1月3日作出的限制與檢測宣告  
IDENTIFICATION PLAN  
RESTRICTION-TESTING DECLARATION MADE ON 3 JANUARY 2022

檔案編號 File No.	-----
測量圖編號 Survey Sheet No.	7-SW-14D
發展藍圖編號 Layout Plan No.	-----
參考圖編號 Reference Plan No.	-----
圖則編號 PLAN No.	LIC-MIS-273