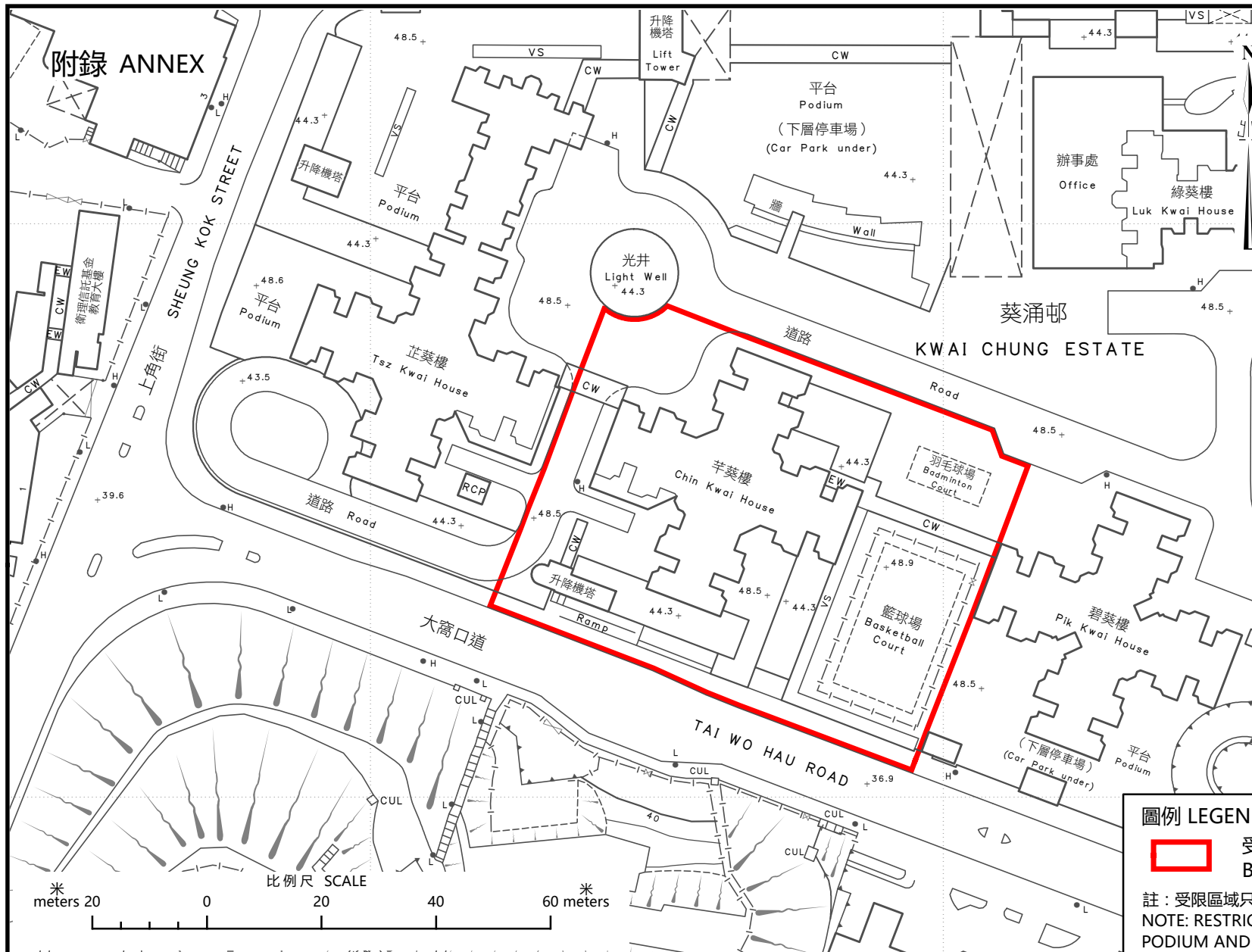
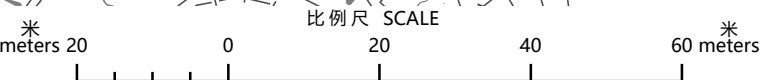
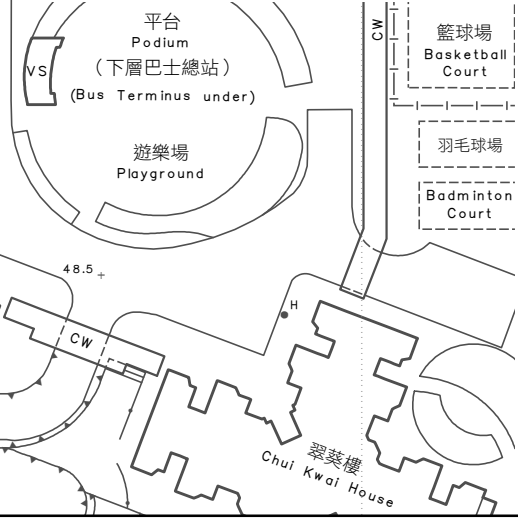



附錄 ANNEX



位置 LOCATION



圖例 LEGEND

受限區域的界線  
BOUNDARY OF RESTRICTED AREA

註：受限區域只包括平台及以上水平  
NOTE: RESTRICTED AREA ONLY INCLUDES LEVELS AT THE PODIUM AND ABOVE

只供識別用  
FOR IDENTIFICATION PURPOSES ONLY

食物及衛生局  
FOOD AND HEALTH BUREAU

© 香港特別行政區政府 - 版權所有  
Copyright reserved - Hong Kong SAR Government

識別圖  
於2022年1月22日作出的限制與檢測宣告  
IDENTIFICATION PLAN  
RESTRICTION-TESTING DECLARATION MADE ON 22 JANUARY 2022

檔案編號 File No.	-----
測量圖編號 Survey Sheet No.	7-SW-16D
發展藍圖編號 Layout Plan No.	-----
參考圖編號 Reference Plan No.	-----
圖則編號 PLAN No.	LIC-MIS-384