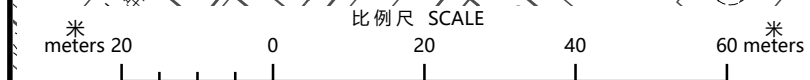
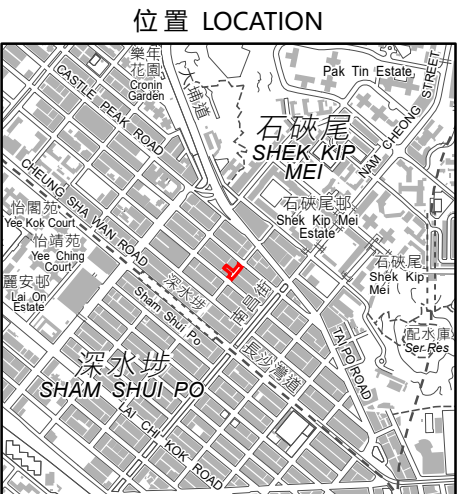
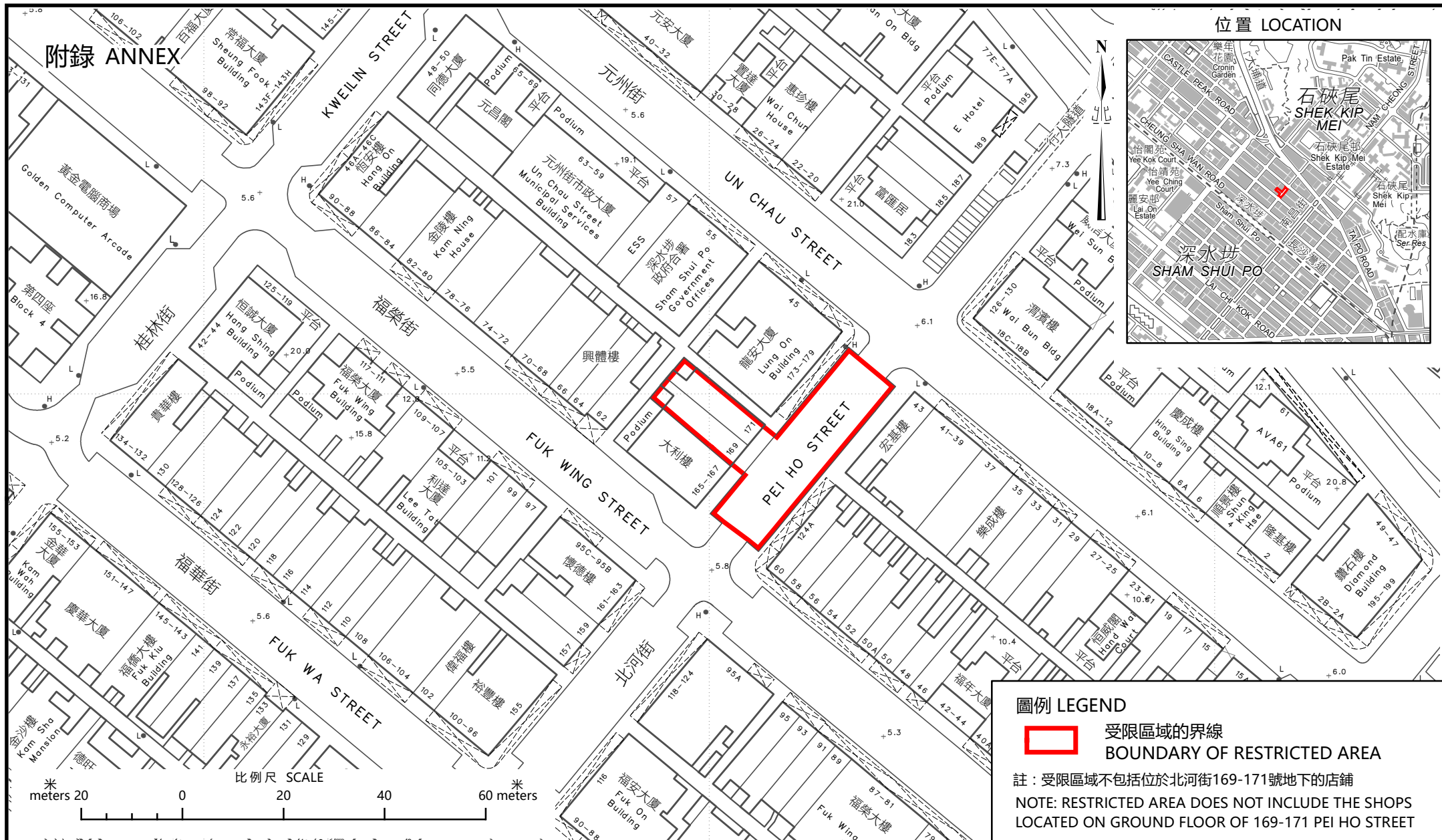


附錄 ANNEX



圖例 LEGEND

受限區域的界線
BOUNDARY OF RESTRICTED AREA

註：受限區域不包括位於北河街169-171號地下的店舖
NOTE: RESTRICTED AREA DOES NOT INCLUDE THE SHOPS LOCATED ON GROUND FLOOR OF 169-171 PEI HO STREET

只供識別用
FOR IDENTIFICATION PURPOSES ONLY

食物及衛生局
FOOD AND HEALTH BUREAU

© 香港特別行政區政府 - 版權所有
Copyright reserved - Hong Kong SAR Government

識別圖

於2022年1月24日作出的限制與檢測宣告
IDENTIFICATION PLAN

RESTRICTION-TESTING DECLARATION MADE ON 24 JANUARY 2022

檔案編號 File No.	-----
測量圖編號 Survey Sheet No.	11-NW-14A
發展藍圖編號 Layout Plan No.	-----
參考圖編號 Reference Plan No.	-----
圖則編號 PLAN No.	LIC-MIS-388