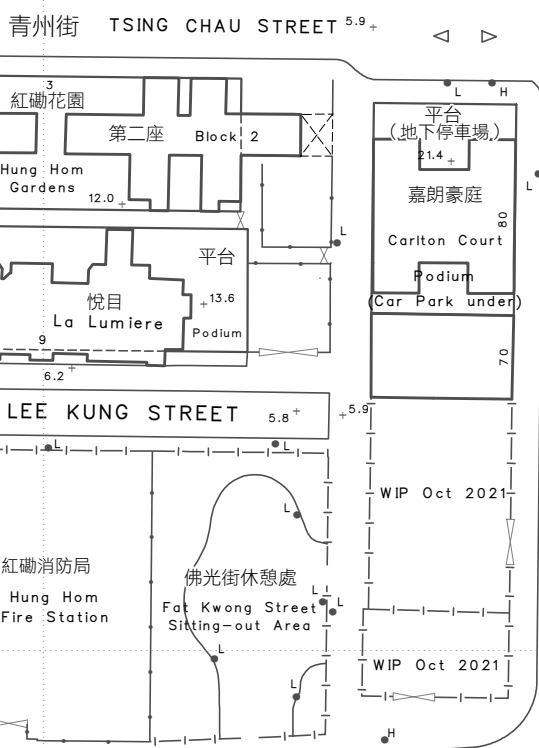
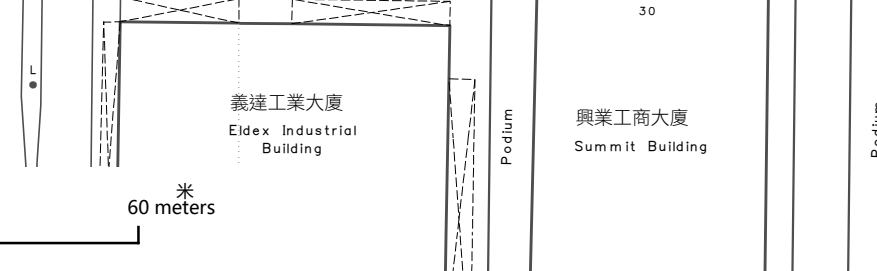
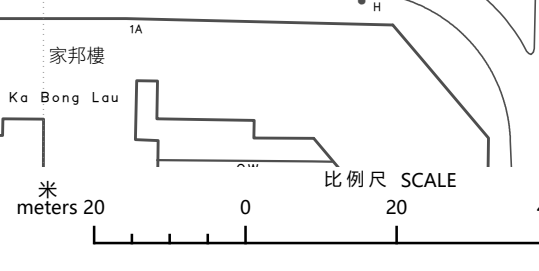

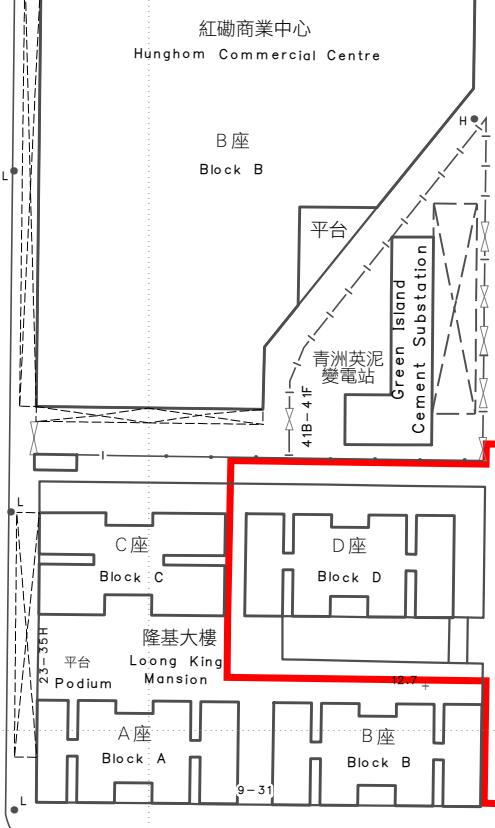


附錄 ANNEX



MA TAU WAI ROAD
馬頭圍道



圖例 LEGEND

受限區域的界線
BOUNDARY OF RESTRICTED AREA

註：受限區域不包括位於隆基大樓地下及1樓的老人院及店舖
NOTE: RESTRICTED AREA DOES NOT INCLUDE THE SHOPS AND RESIDENTIAL CARE HOME FOR THE ELDERLY LOCATED ON GROUND FLOOR AND FIRST FLOOR OF LOONG KING MANSION

只供識別用
FOR IDENTIFICATION PURPOSES ONLY

食物及衛生局
FOOD AND HEALTH BUREAU

© 香港特別行政區政府 - 版權所有
Copyright reserved - Hong Kong SAR Government

識別圖

於2022年1月28日作出的限制與檢測宣告
IDENTIFICATION PLAN
RESTRICTION-TESTING DECLARATION MADE ON 28 JANUARY 2022

檔案編號 File No.	-----
測量圖編號 Survey Sheet No.	11-NW-25B & NE-21A
發展藍圖編號 Layout Plan No.	-----
參考圖編號 Reference Plan No.	-----
圖則編號 PLAN No.	LIC-MIS-397