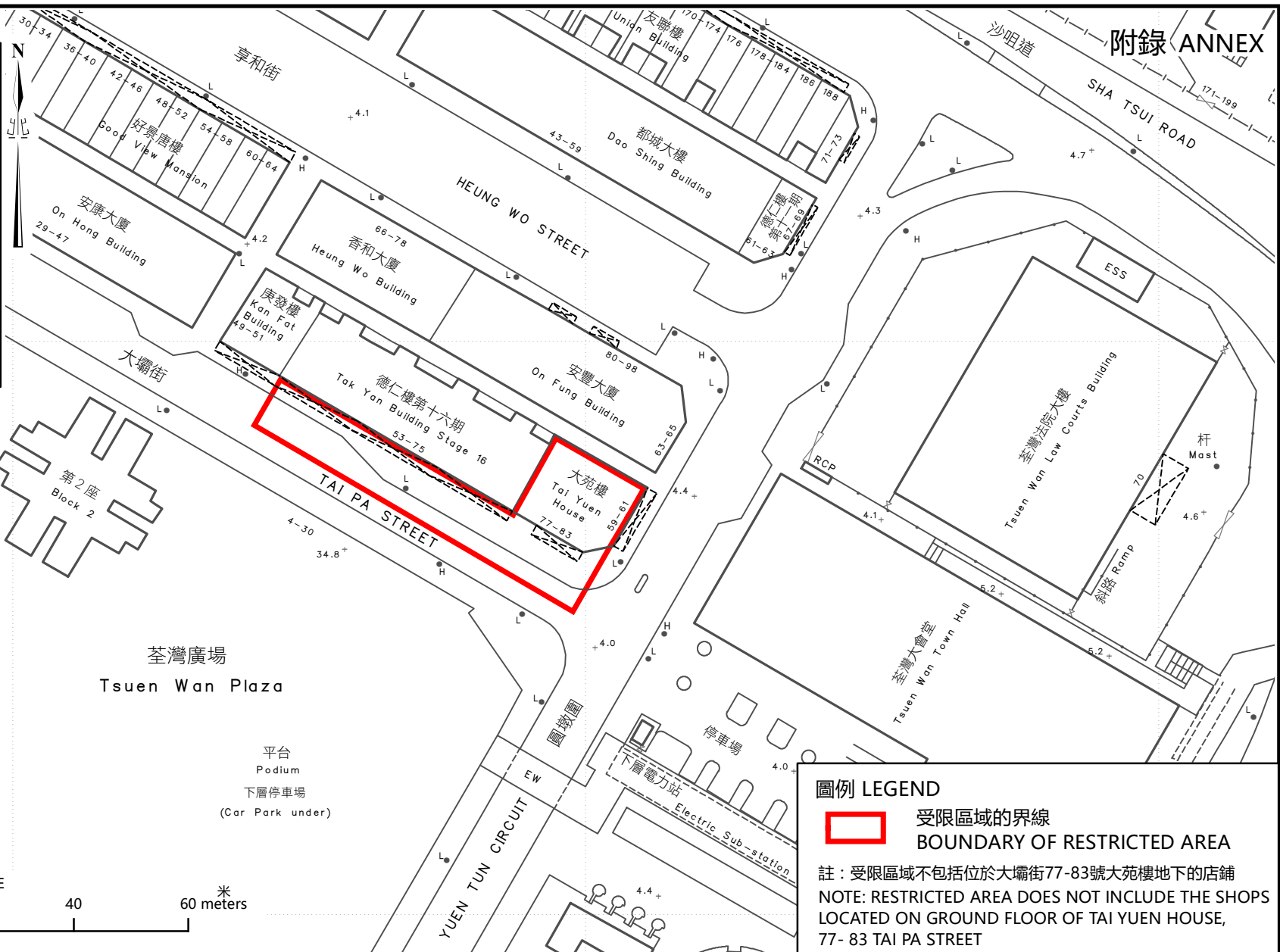
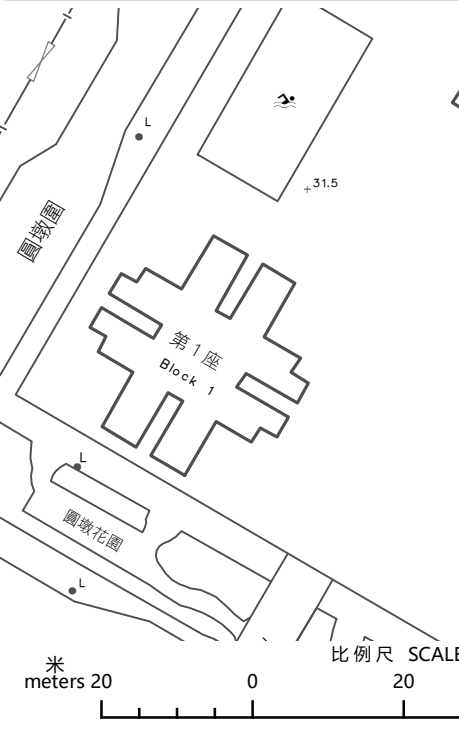
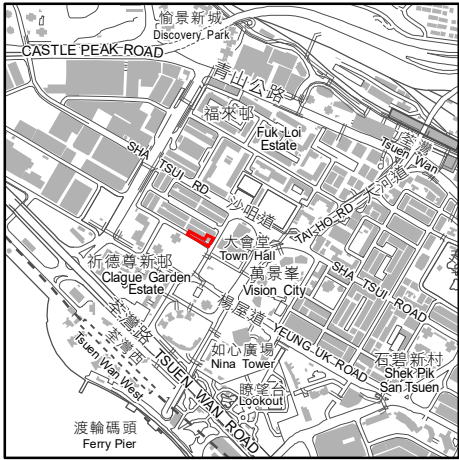


位置 LOCATION



圖例 LEGEND

 受限區域的界線
BOUNDARY OF RESTRICTED AREA

註：受限區域不包括位於大壩街77-83號大苑樓地下的店舖
NOTE: RESTRICTED AREA DOES NOT INCLUDE THE SHOPS LOCATED ON GROUND FLOOR OF TAI YUEN HOUSE, 77- 83 TAI PA STREET

只供識別用
FOR IDENTIFICATION PURPOSES ONLY

食物及衛生局
FOOD AND HEALTH BUREAU

© 香港特別行政區政府 - 版權所有
Copyright reserved - Hong Kong SAR Government

識別圖

於2022年1月28日作出的限制與檢測宣告
IDENTIFICATION PLAN

RESTRICTION-TESTING DECLARATION MADE ON 28 JANUARY 2022

檔案編號 File No. -----

測量圖編號 Survey Sheet No. 6-SE-20B & 20D

發展藍圖編號 Layout Plan No. -----

參考圖編號 Reference Plan No. -----

圖則編號 PLAN No. LIC-MIS-396