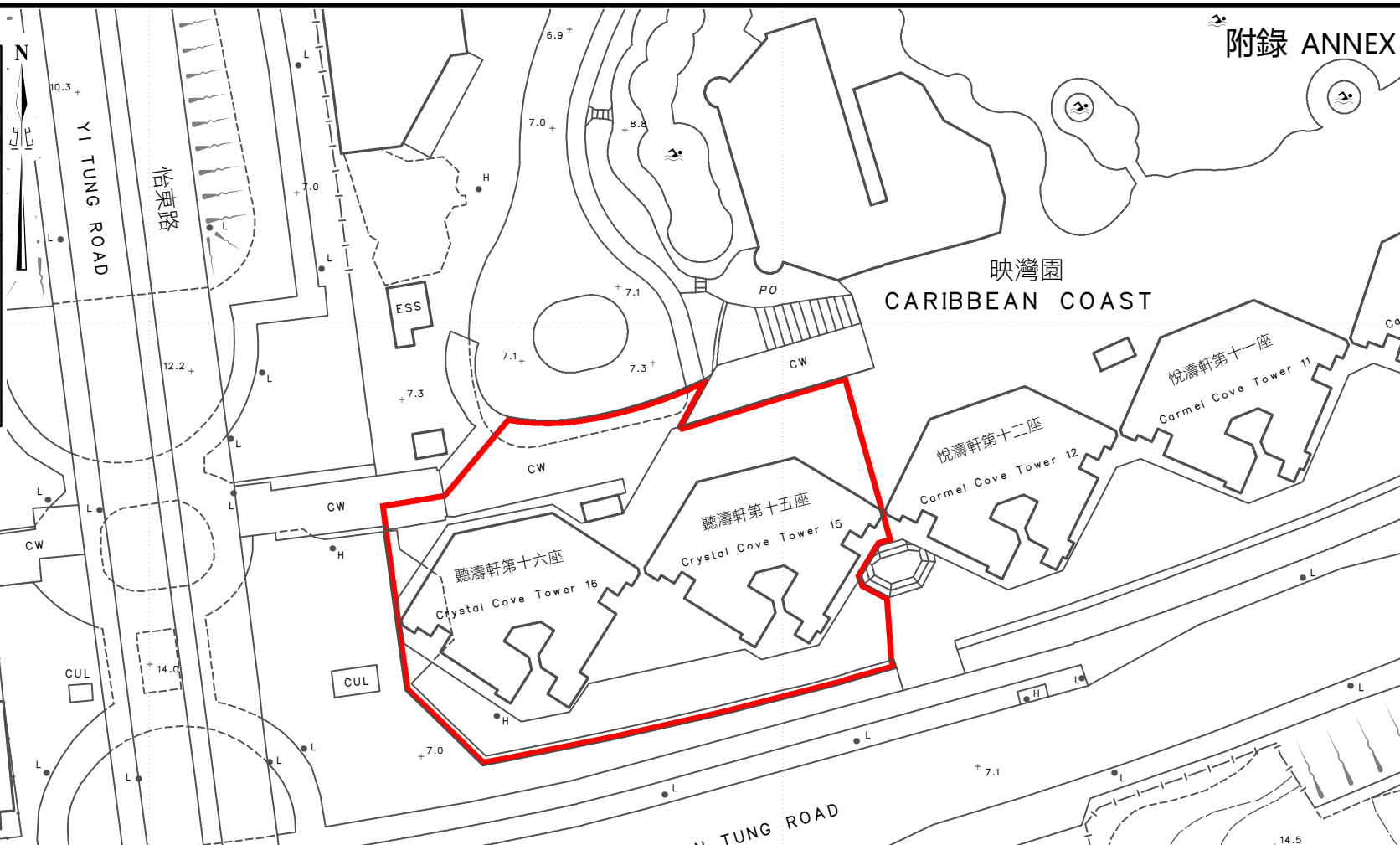
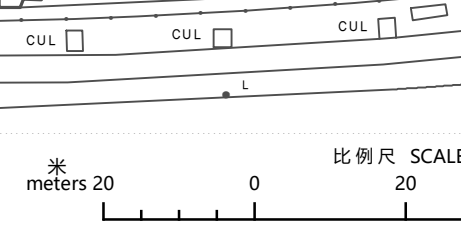
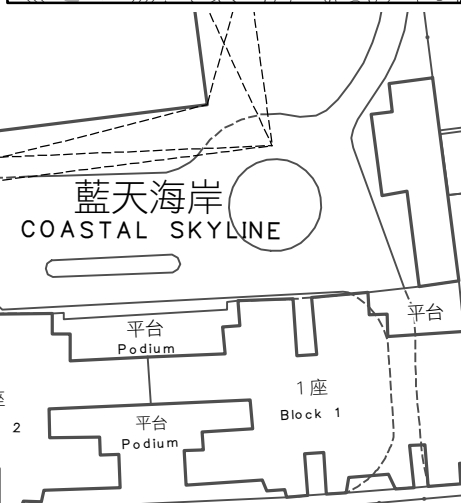
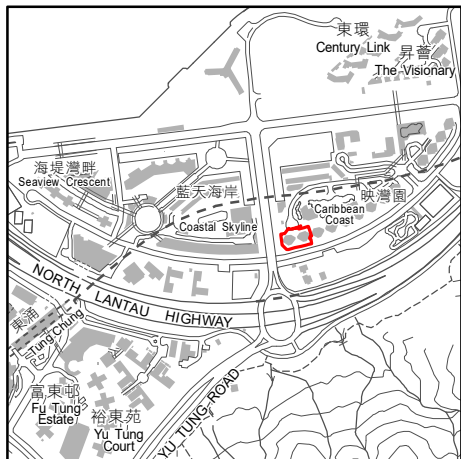


位置 LOCATION



**圖例 LEGEND**

受限區域的界線  
BOUNDARY OF RESTRICTED AREA

註：受限區域不包括鄰舍輔導會東幼幼兒園及映灣園聽濤軒第15座  
NOTE: RESTRICTED AREA DOES NOT INCLUDE THE NEIGHBOURHOOD ADVICE-ACTION COUNCIL TUNG YAN DAY NURSERY AND TOWER 15 CRYSTAL COVE CARIBBEAN COAST

只供識別用  
FOR IDENTIFICATION PURPOSES ONLY

**食物及衛生局**  
**FOOD AND HEALTH BUREAU**

© 香港特別行政區政府 - 版權所有  
Copyright reserved - Hong Kong SAR Government

**識別圖**

於2022年1月29日作出的限制與檢測宣告  
IDENTIFICATION PLAN

RESTRICTION-TESTING DECLARATION MADE ON 29 JANUARY 2022

檔案編號 File No.	-----
測量圖編號 Survey Sheet No.	9-SE-4C & 4D
發展藍圖編號 Layout Plan No.	-----
參考圖編號 Reference Plan No.	-----
<b>圖則編號 PLAN No.</b>	<b>LIC-MIS-399</b>