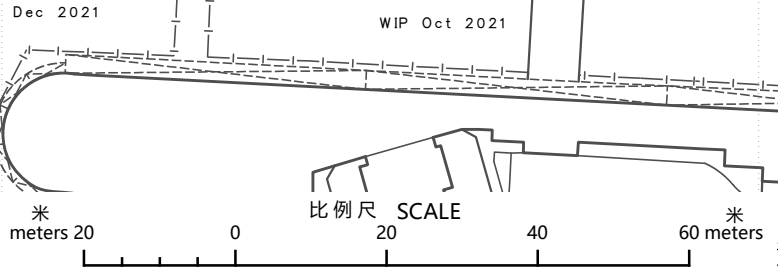
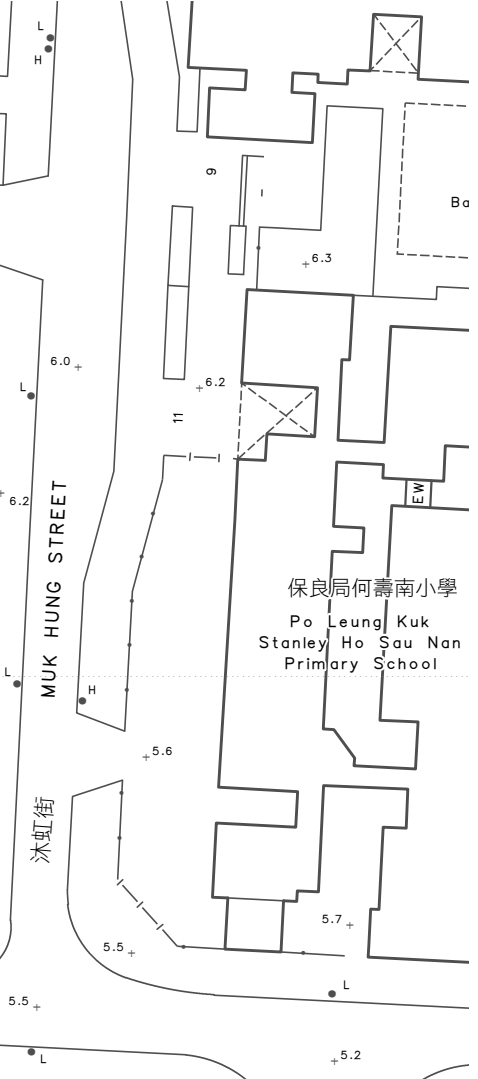
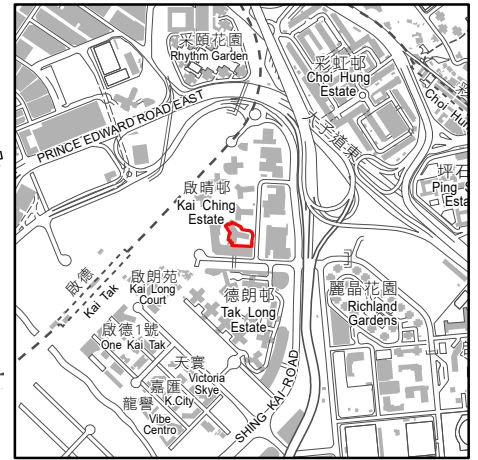
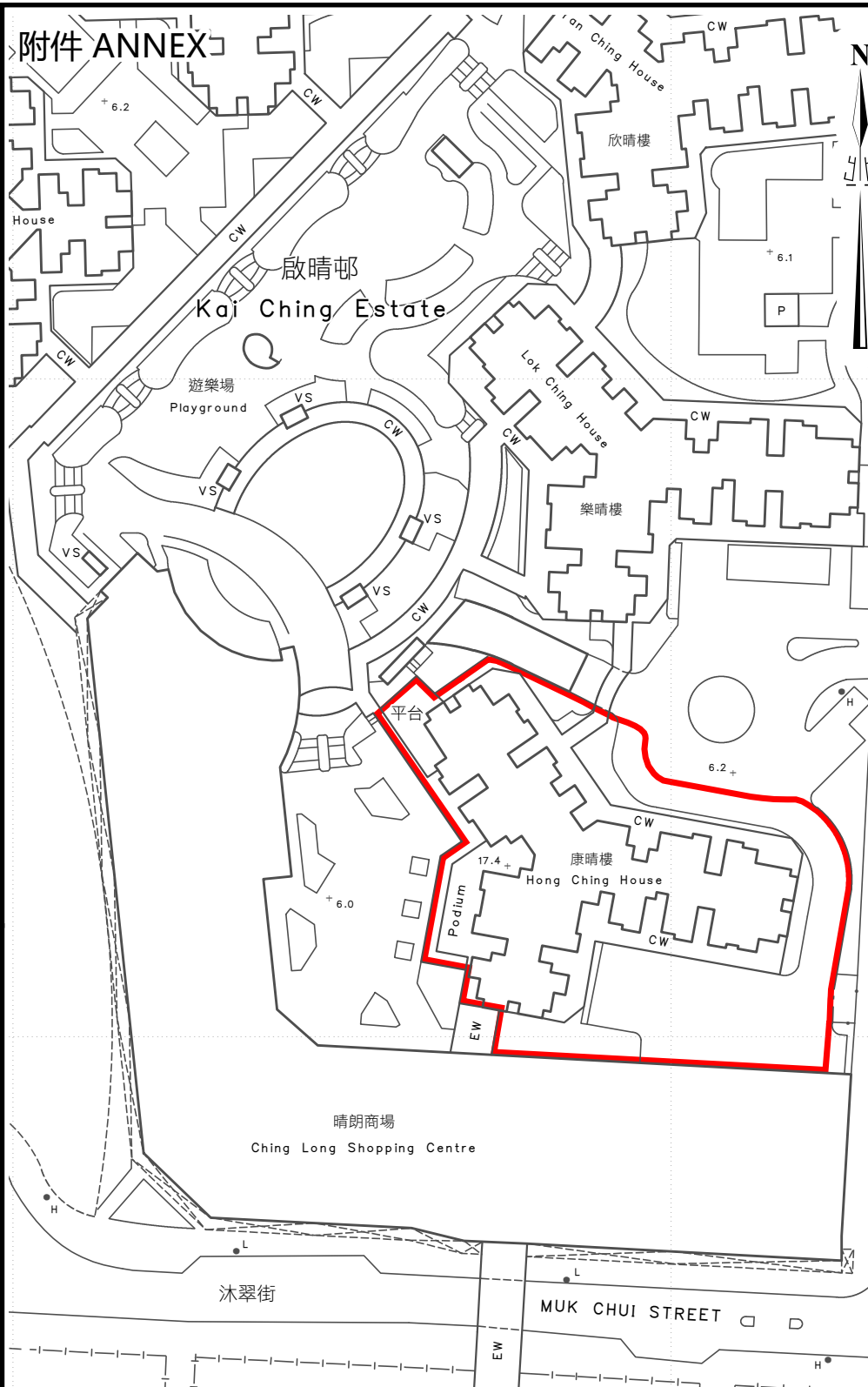


附件 ANNEX

位置 LOCATION



圖例 LEGEND

 受限區域的界線
BOUNDARY OF RESTRICTED AREA

註：受限區域不包括位於該處的停車場、地下商舖、平台樓層及啟晴邨物業服務辦事處
NOTE: RESTRICTED AREA DOES NOT INCLUDE THE CAR PARK THEREAT, SHOPS ON G/F, PODIUM LEVEL AND KAI CHING ESTATE PROPERTY SERVICES MANAGEMENT OFFICE

只供識別用
FOR IDENTIFICATION PURPOSES ONLY
食物及衛生局
FOOD AND HEALTH BUREAU
© 香港特別行政區政府 - 版權所有
Copyright reserved - Hong Kong SAR Government

識別圖
於2022年3月6日作出的限制與檢測宣告
IDENTIFICATION PLAN
RESTRICTION-TESTING DECLARATION
MADE ON 6 MARCH 2022

檔案編號 File No. -----
測量圖編號 Survey Sheet No. 11-NE-11B & 12A
發展藍圖編號 Layout Plan No. -----
參考圖編號 Reference Plan No. -----
圖則編號 PLAN No. LIC-MIS-503

日期 DATE: 6/3/2022