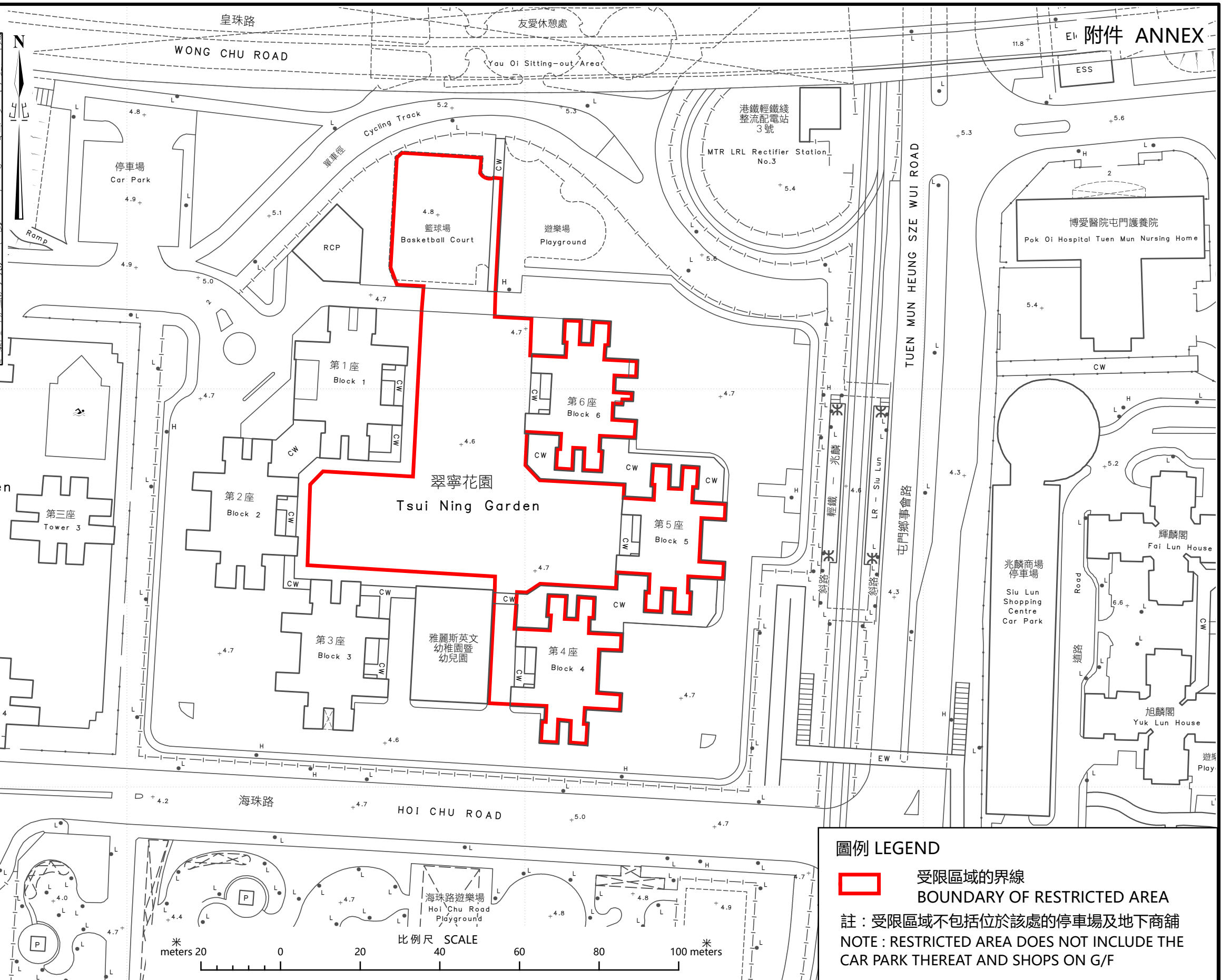
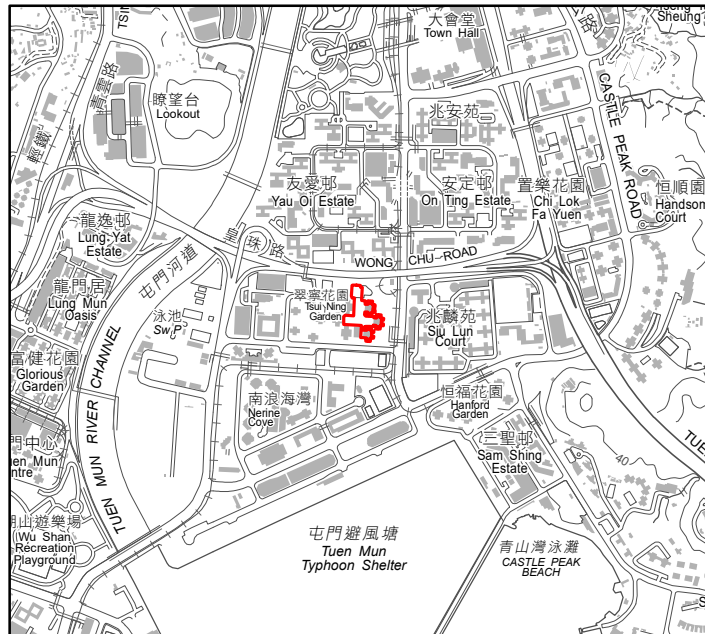


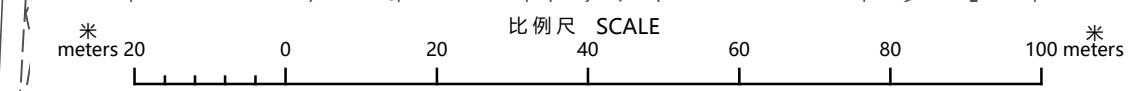
位置 LOCATION



**圖例 LEGEND**

受限區域的界線  
BOUNDARY OF RESTRICTED AREA

註：受限區域不包括位於該處的停車場及地下商舖  
NOTE: RESTRICTED AREA DOES NOT INCLUDE THE CAR PARK THEREAT AND SHOPS ON G/F



只供識別用  
FOR IDENTIFICATION PURPOSES ONLY

食物及衛生局  
FOOD AND HEALTH BUREAU

© 香港特別行政區政府 - 版權所有 Copyright reserved - Hong Kong SAR Government

識別圖  
於2022年3月8日作出的限制與檢測宣告  
IDENTIFICATION PLAN  
RESTRICTION-TESTING DECLARATION MADE ON 8 MARCH 2022

檔案編號 File No.	-----
測量圖編號 Survey Sheet No.	6-SW-11A
發展藍圖編號 Layout Plan No.	-----
參考圖編號 Reference Plan No.	-----
圖則編號 PLAN No.	LIC-MIS-515