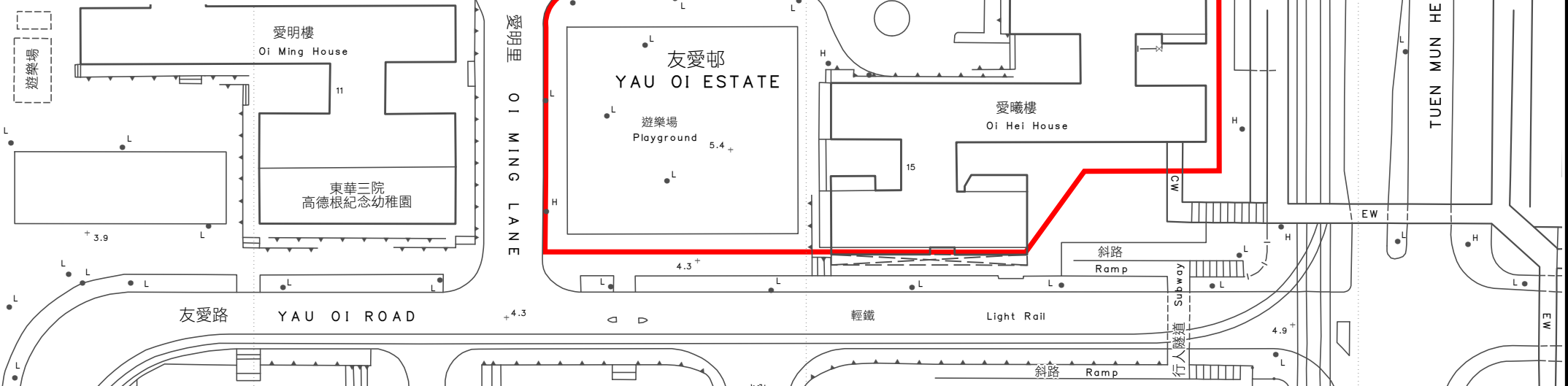
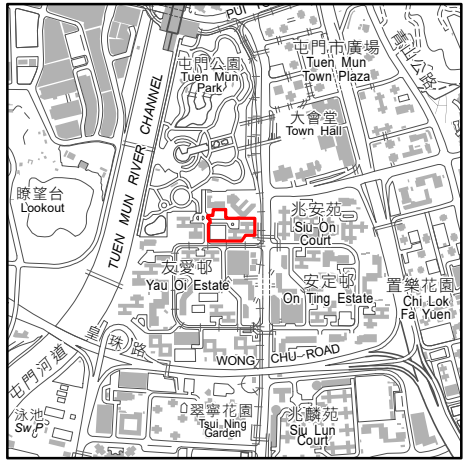



位置 LOCATION



**圖例 LEGEND**

 受限區域的界線  
BOUNDARY OF RESTRICTED AREA

註：受限區域不包括位於地下的房屋署友愛邨辦事處  
NOTE: RESTRICTED AREA DOES NOT INCLUDE HOUSING DEPARTMENT YAU OI ESTATE OFFICE ON G/F

只供識別用  
FOR IDENTIFICATION PURPOSES ONLY

**食物及衛生局**  
**FOOD AND HEALTH BUREAU**

© 香港特別行政區政府 - 版權所有  
Copyright reserved - Hong Kong SAR Government

**識別圖**

於2022年3月10日作出的限制與檢測宣告  
IDENTIFICATION PLAN

**RESTRICTION-TESTING DECLARATION MADE ON 10 MARCH 2022**

檔案編號 File No. -----

測量圖編號 Survey Sheet No. 6-SW-6C

發展藍圖編號 Layout Plan No. -----

參考圖編號 Reference Plan No. -----

圖則編號 PLAN No. LIC-MIS-526