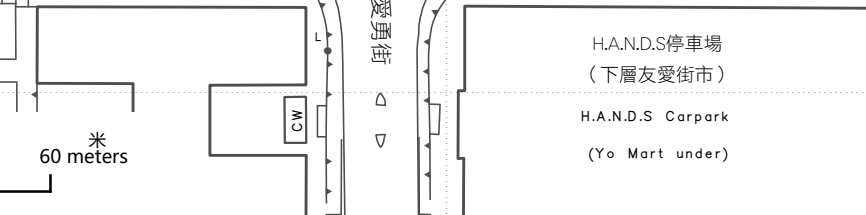
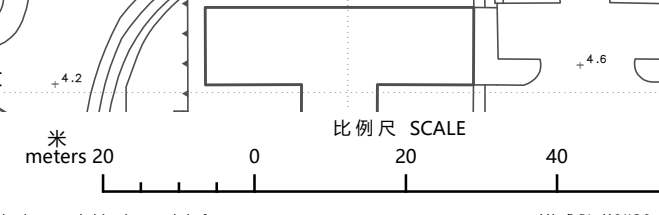
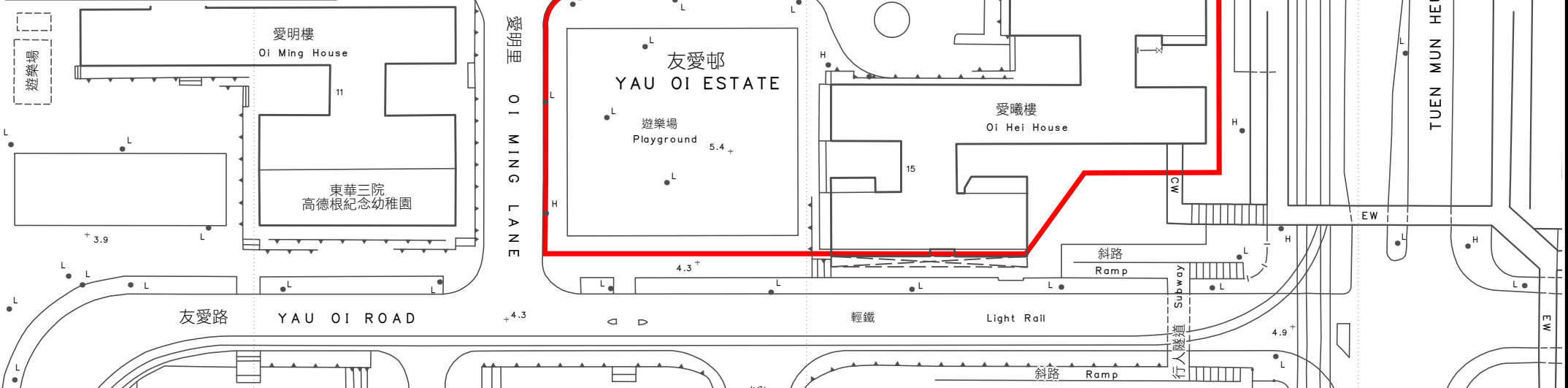
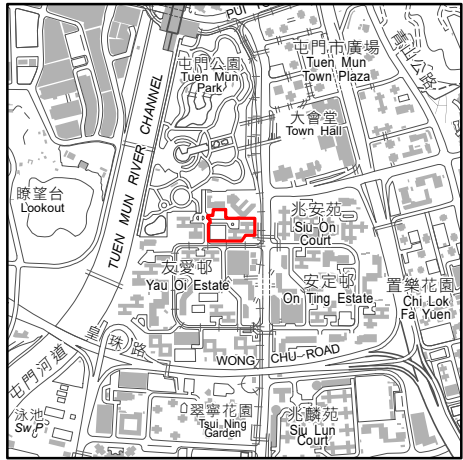


位置 LOCATION



只供識別用
 FOR IDENTIFICATION PURPOSES ONLY
食物及衛生局
FOOD AND HEALTH BUREAU
 © 香港特別行政區政府 - 版權所有
 Copyright reserved - Hong Kong SAR Government

識別圖
 於2022年3月10日作出的限制與檢測宣告
 IDENTIFICATION PLAN
 RESTRICTION-TESTING DECLARATION MADE ON 10 MARCH 2022

檔案編號 File No. -----
 測量圖編號 Survey Sheet No. 6-SW-6C
 發展藍圖編號 Layout Plan No. -----
 參考圖編號 Reference Plan No. -----
圖則編號 PLAN No. LIC-MIS-526