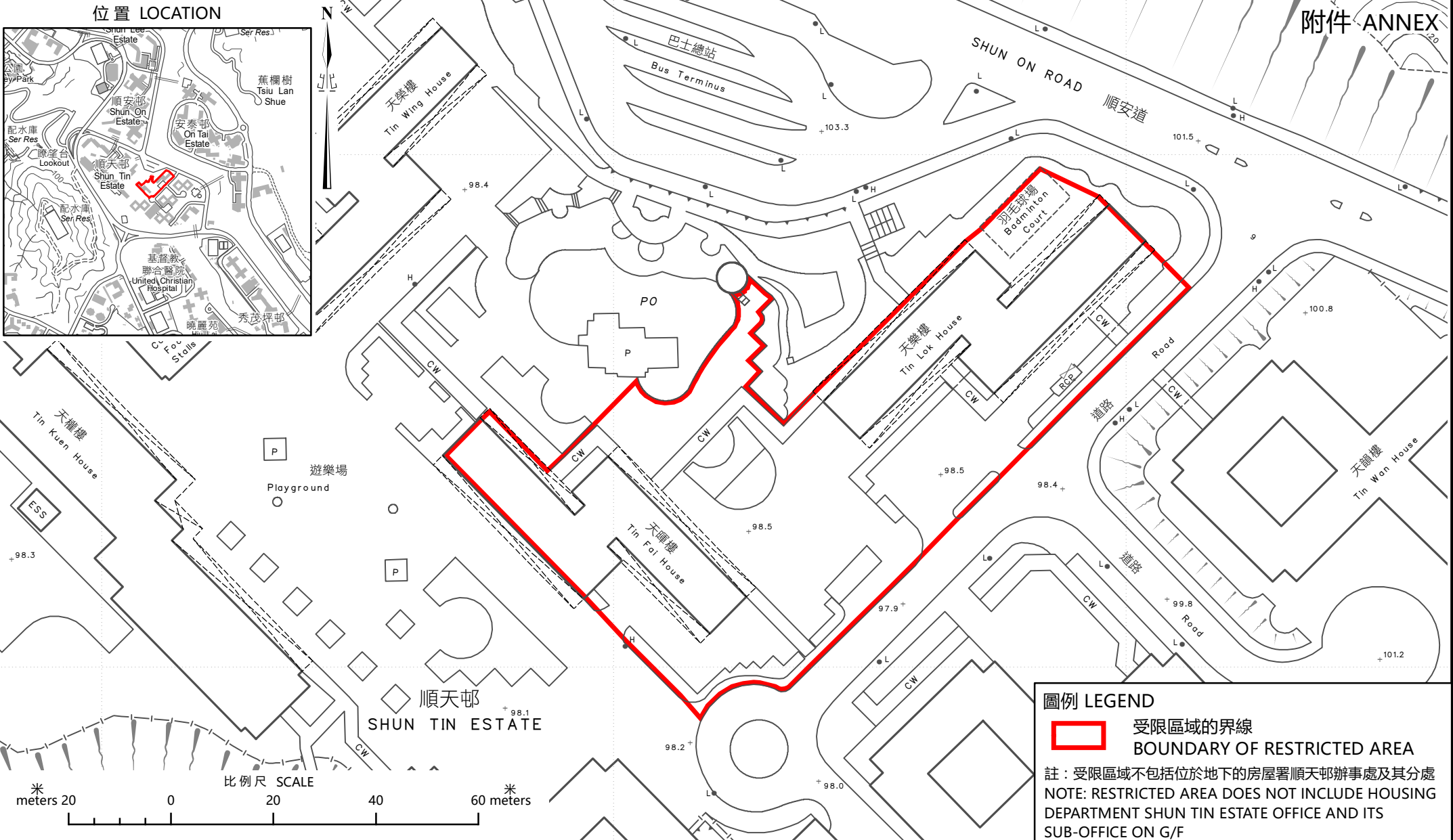
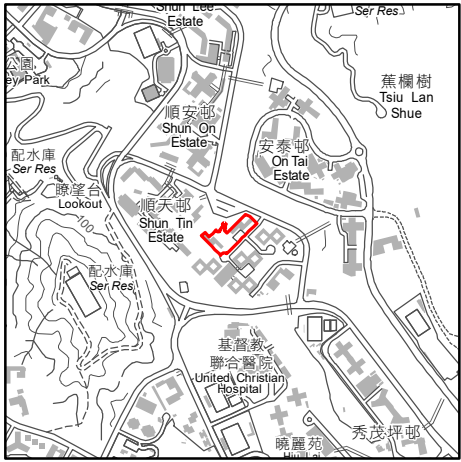


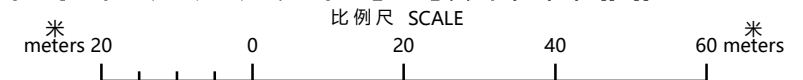
位置 LOCATION



圖例 LEGEND

受限區域的界線
BOUNDARY OF RESTRICTED AREA

註：受限區域不包括位於地下的房屋署順天邨辦事處及其分處
NOTE: RESTRICTED AREA DOES NOT INCLUDE HOUSING DEPARTMENT SHUN TIN ESTATE OFFICE AND ITS SUB-OFFICE ON G/F



只供識別用
FOR IDENTIFICATION PURPOSES ONLY

食物及衛生局
FOOD AND HEALTH BUREAU

© 香港特別行政區政府 - 版權所有
Copyright reserved - Hong Kong SAR Government

識別圖
於2022年3月10日作出的限制與檢測宣告
IDENTIFICATION PLAN
RESTRICTION-TESTING DECLARATION MADE ON 10 MARCH 2022

檔案編號 File No. -----
測量圖編號 Survey Sheet No. 11-NE-13D
發展藍圖編號 Layout Plan No. -----
參考圖編號 Reference Plan No. -----

圖則編號 PLAN No. LIC-MIS-531