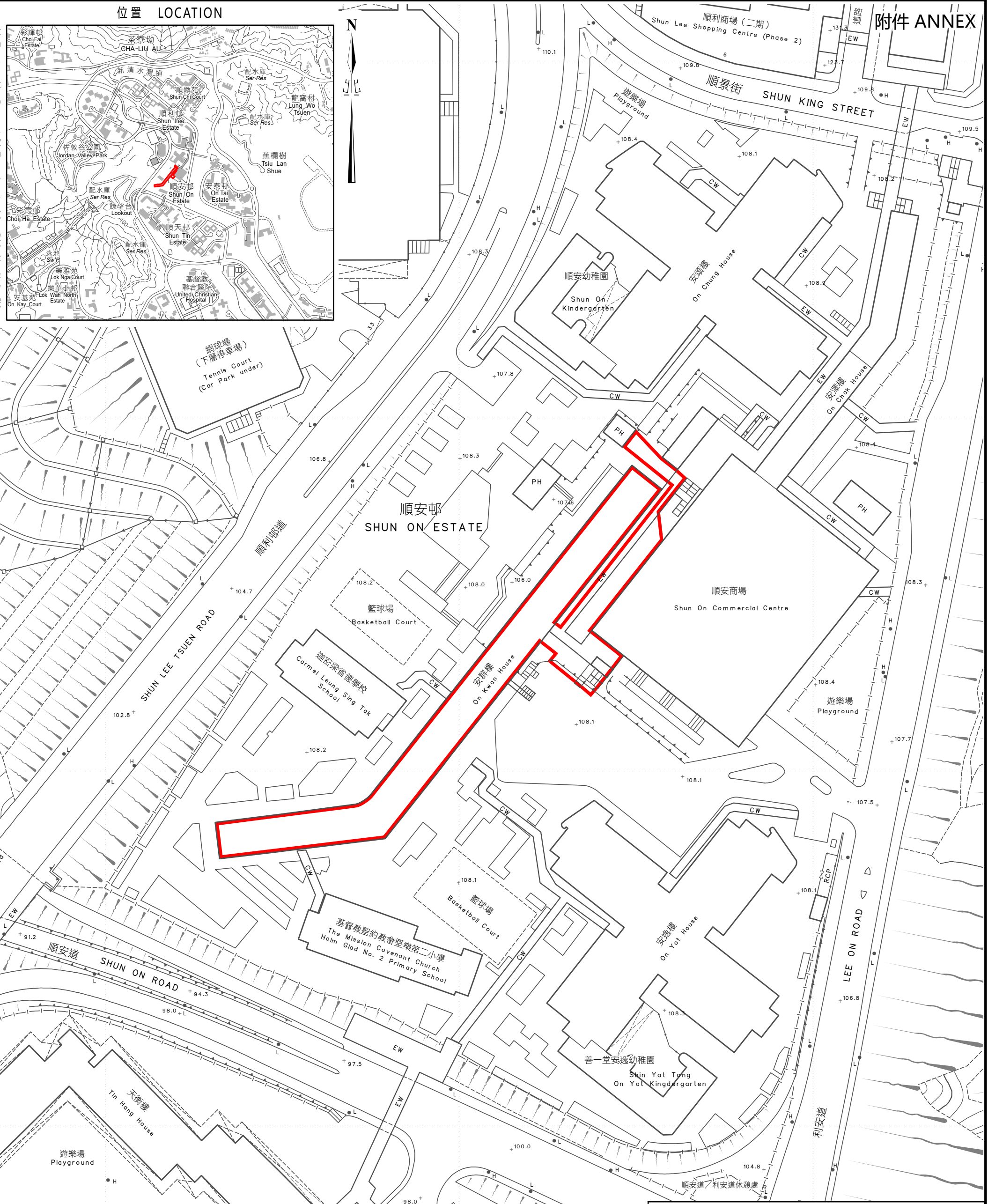
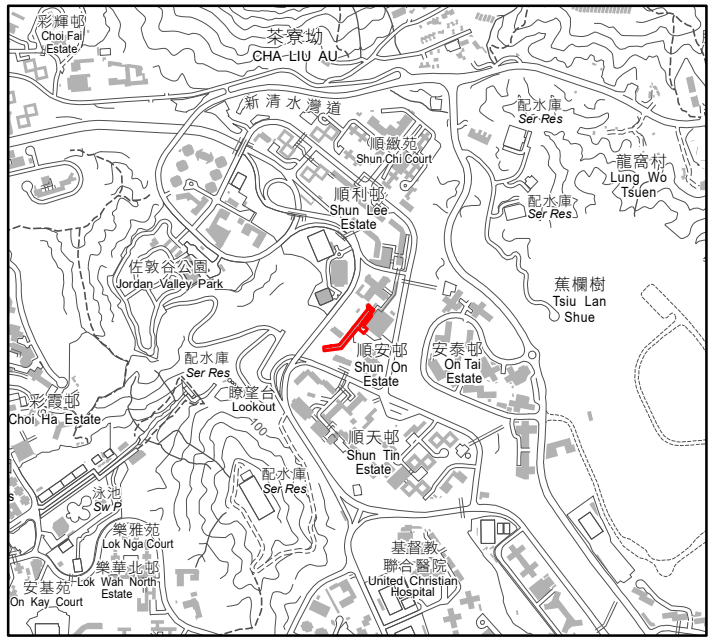


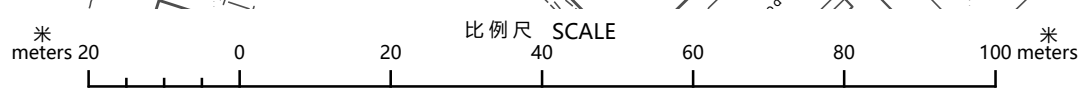
位置 LOCATION



圖例 LEGEND

受限區域的界線
BOUNDARY OF RESTRICTED AREA

註：受限區域不包括位於該處的商舖
NOTE: RESTRICTED AREA DOES NOT INCLUDE SHOPS THEREAT



只供識別用
FOR IDENTIFICATION PURPOSES ONLY

食物及衛生局
FOOD AND HEALTH BUREAU

香港特別行政區政府 - 版權所有
Copyright reserved - Hong Kong SAR Government

識別圖

於2022年3月13日作出的限制與檢測宣告
IDENTIFICATION PLAN
RESTRICTION-TESTING DECLARATION MADE ON 13 MARCH 2022

檔案編號 File No.	-----
測量圖編號 Survey Sheet No.	11-NE-13A, 13B, 13C & 13D
發展藍圖編號 Layout Plan No.	-----
參考圖編號 Reference Plan No.	-----
圖則編號 PLAN No.	LIC-MIS-549