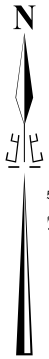
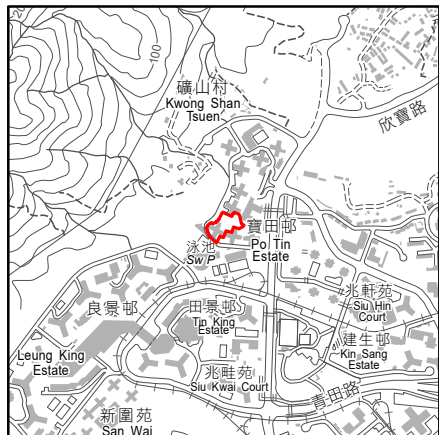
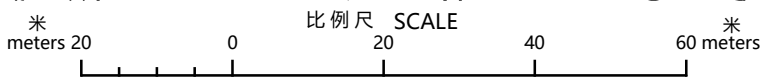
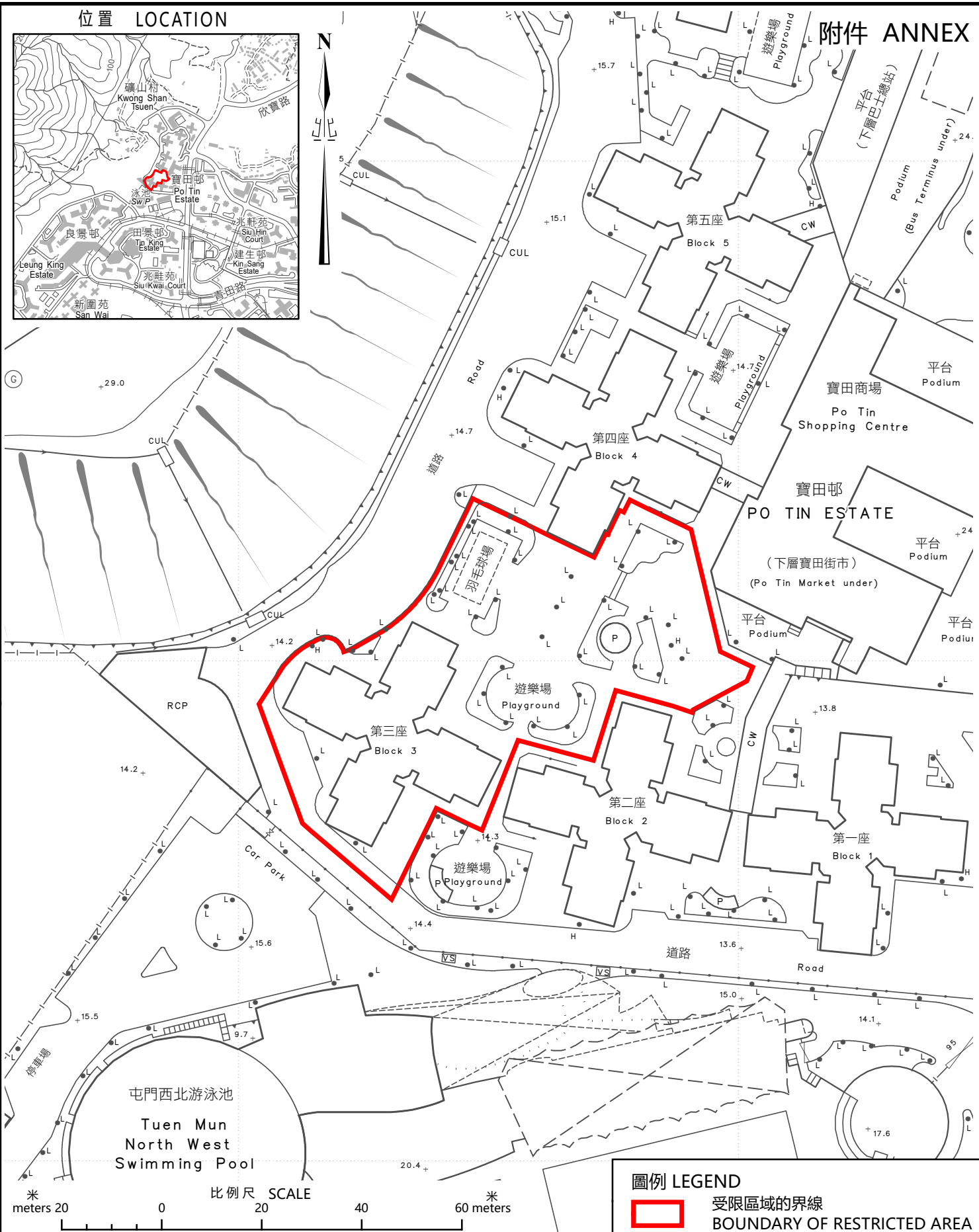


位置 LOCATION



附件 ANNEX



圖例 LEGEND

受限區域的界線
BOUNDARY OF RESTRICTED AREA

只供識別用
FOR IDENTIFICATION PURPOSES ONLY

食物及衛生局
FOOD AND HEALTH BUREAU

© 香港特別行政區政府 - 版權所有
Copyright reserved - Hong Kong SAR Government

識別圖
於2022年3月19日作出的限制與檢測宣告
IDENTIFICATION PLAN
RESTRICTION-TESTING DECLARATION
MADE ON 19 MARCH 2022

檔案編號 File No. -----

測量圖編號 Survey Sheet No. 5-NE-25D & 5-SE-5B

發展藍圖編號 Layout Plan No. -----

參考圖編號 Reference Plan No. -----

圖則編號 PLAN No. LIC-MIS-589