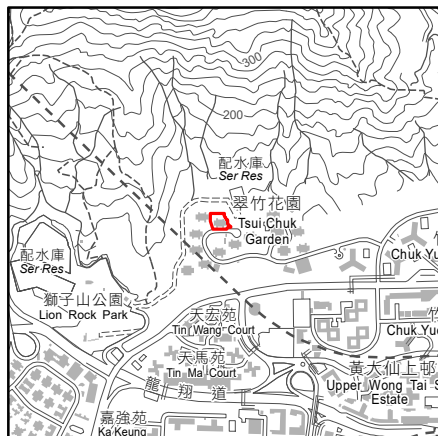
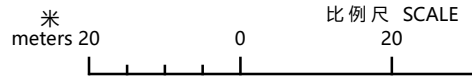
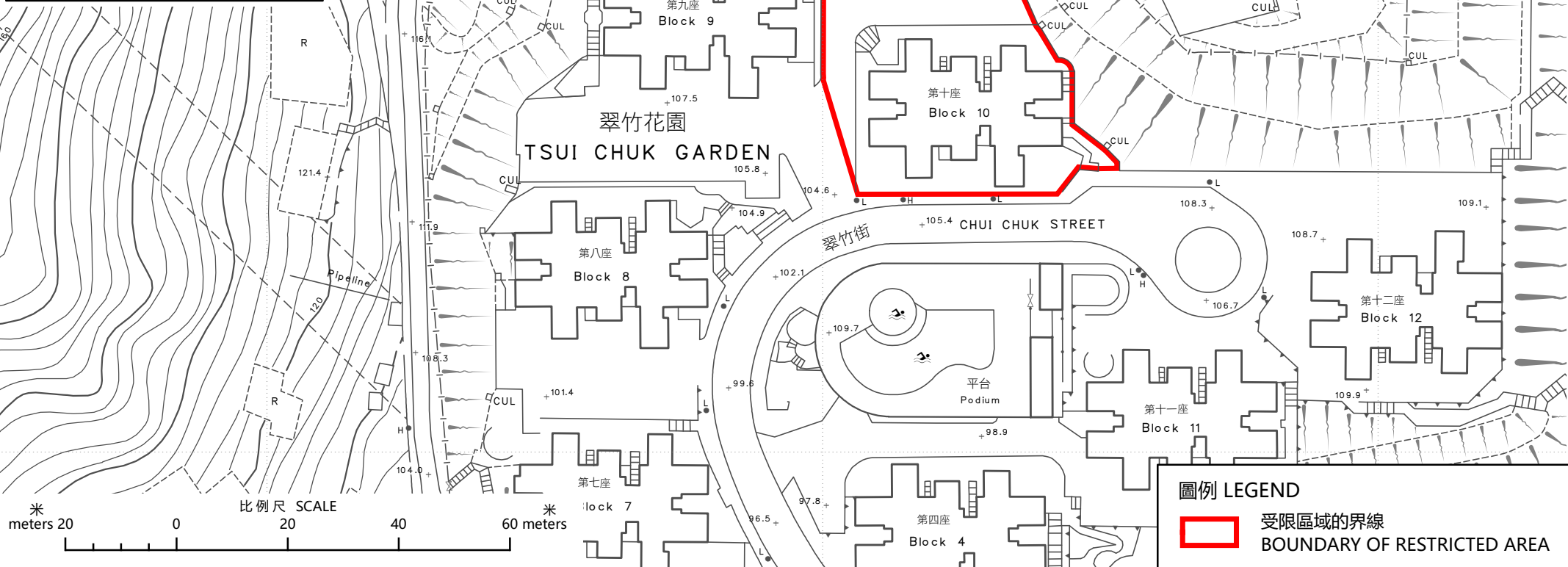


位置 LOCATION



附件 ANNEX



**圖例 LEGEND**

受限區域的界線  
BOUNDARY OF RESTRICTED AREA

只供識別用  
FOR IDENTIFICATION PURPOSES ONLY

**食物及衛生局**  
**FOOD AND HEALTH BUREAU**

© 香港特別行政區政府 - 版權所有  
Copyright reserved - Hong Kong SAR Government

**識別圖**

於2022年4月13日作出的限制與檢測宣告  
IDENTIFICATION PLAN  
RESTRICTION-TESTING DECLARATION MADE ON 13 APRIL 2022

檔案編號 File No. -----

測量圖編號 Survey Sheet No. 11-NW-5D

發展藍圖編號 Layout Plan No. -----

參考圖編號 Reference Plan No. -----

圖則編號 PLAN No. LIC-MIS-657