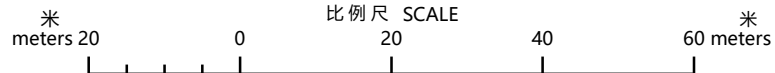
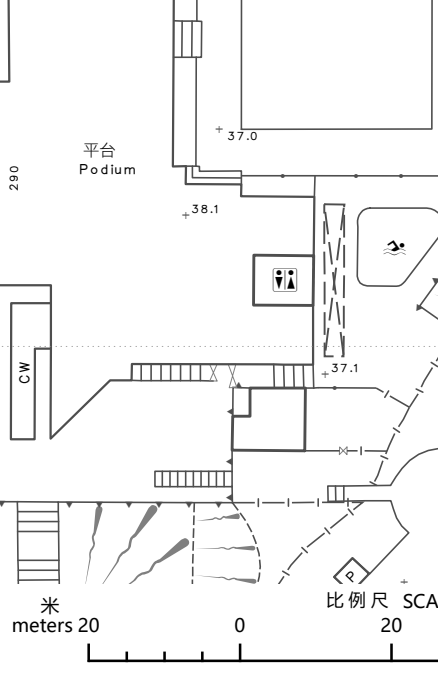
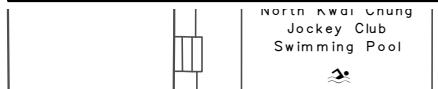
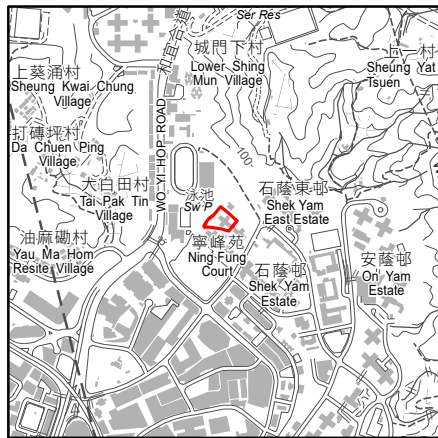


位置 LOCATION



圖例 LEGEND

 受限區域的界線
BOUNDARY OF RESTRICTED AREA

只供識別用
FOR IDENTIFICATION PURPOSES ONLY

醫務衛生局
HEALTH BUREAU

© 香港特別行政區政府 - 版權所有
Copyright reserved - Hong Kong SAR Government

識別圖

於2022年8月3日作出的限制與檢測宣告
IDENTIFICATION PLAN
RESTRICTION-TESTING DECLARATION MADE ON 3 AUGUST 2022

檔案編號 File No.	-----
測量圖編號 Survey Sheet No.	7-SW-17A & 17B
發展藍圖編號 Layout Plan No.	-----
參考圖編號 Reference Plan No.	-----
圖則編號 PLAN No.	LIC-MIS-782