

米埔隴村鷺鳥林 MPLV Egretry

現有狀況 Existing Condition

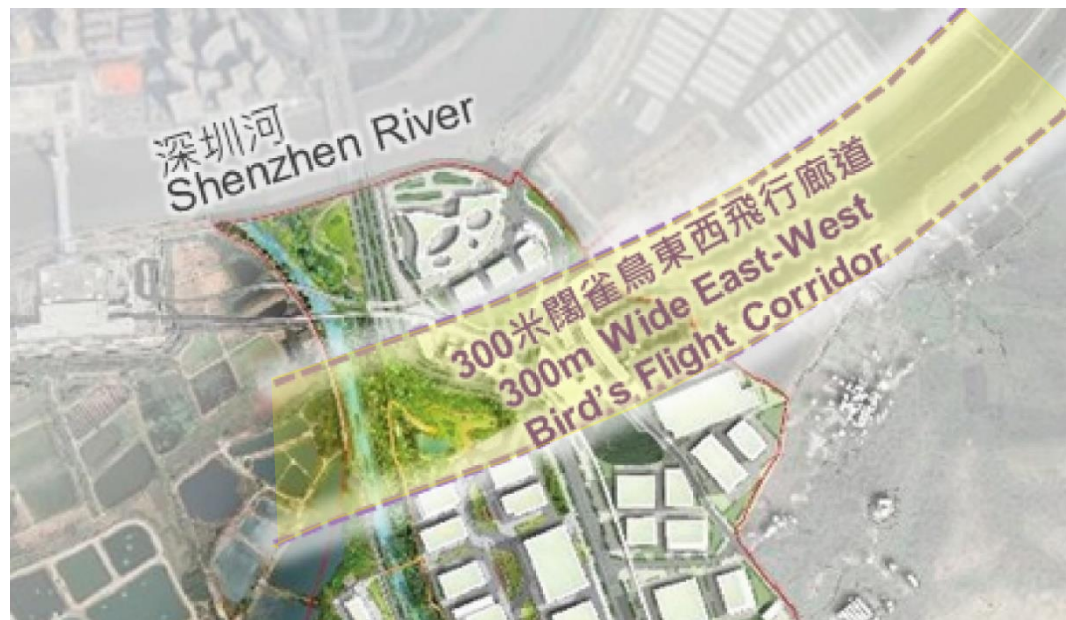


將來面貌 Future Condition



圖一 優化米埔隴村鷺鳥林成為更適合鷺鳥居住的地方

Figure 1 Enhancing the Mai Po Lung Village Egretry so that it is more suitable for birds to live



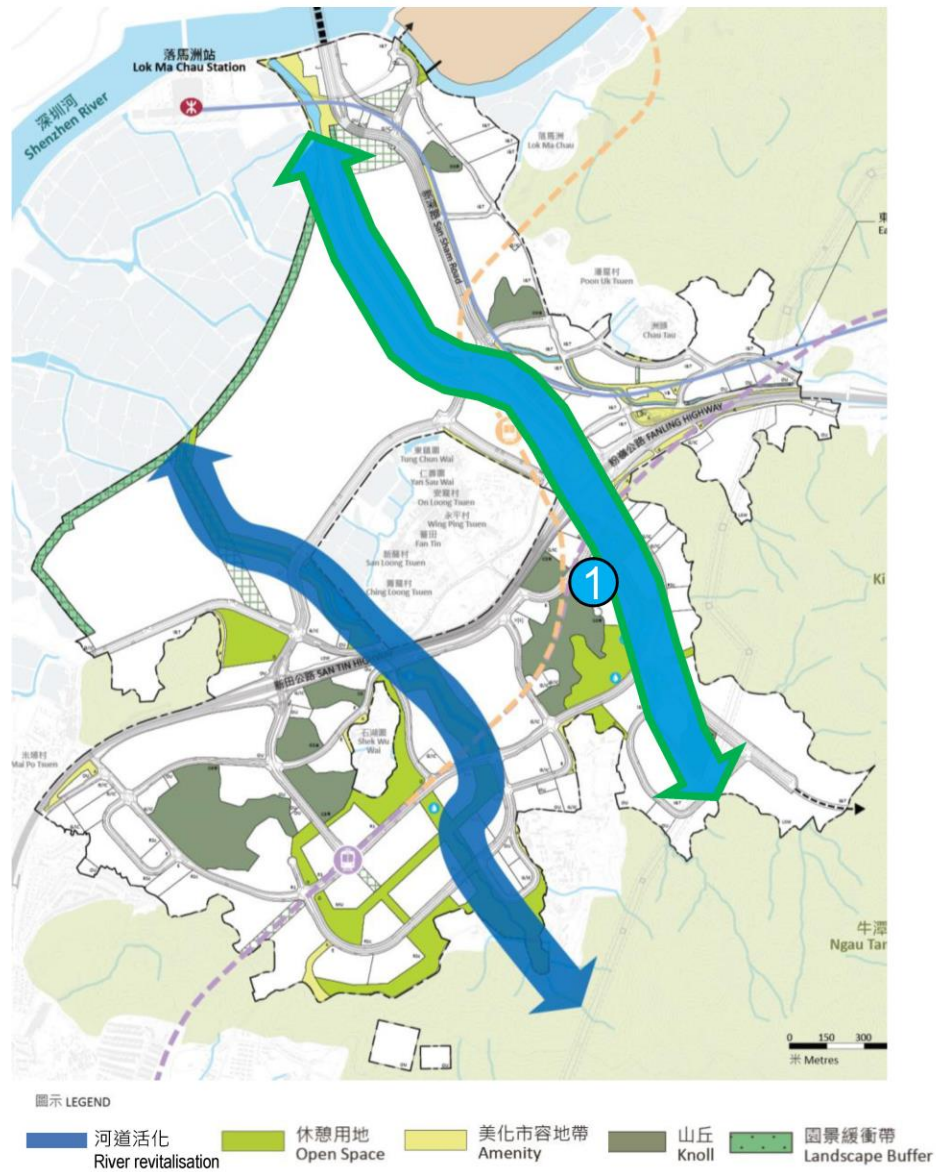
圖二 保留300米闊的雀鳥東西飛行廊道，其闊度與青衣北橋的長度相若

Figure 2 Retain a 300-meter-wide east-west flight corridor for birds, which is similar in width to the length of the Tsing Yi North Bridge.



屯門公園 - 香港十大鷺鳥棲息地
Tuen Mun Park - One of the ten largest
roosting sites of ardeids in Hong Kong

圖三 為米埔隴村鷺鳥林建設一條70米闊的雀鳥飛行路徑，其闊度與屯門河相若
Figure 3 Construct a 70-meter-wide flight path for the Mai Po Lung Village Egrettry,
which is similar in width as Tuen Mun River



① 新田東主排水道 STEMDC

現有狀況 Existing Condition



將來面貌 Future Condition



圖四 活化新田東主排水道

Figure 4 Revitalization of San Tin Eastern Main Drainage Channel

② 新田西主排水道 STWMDC

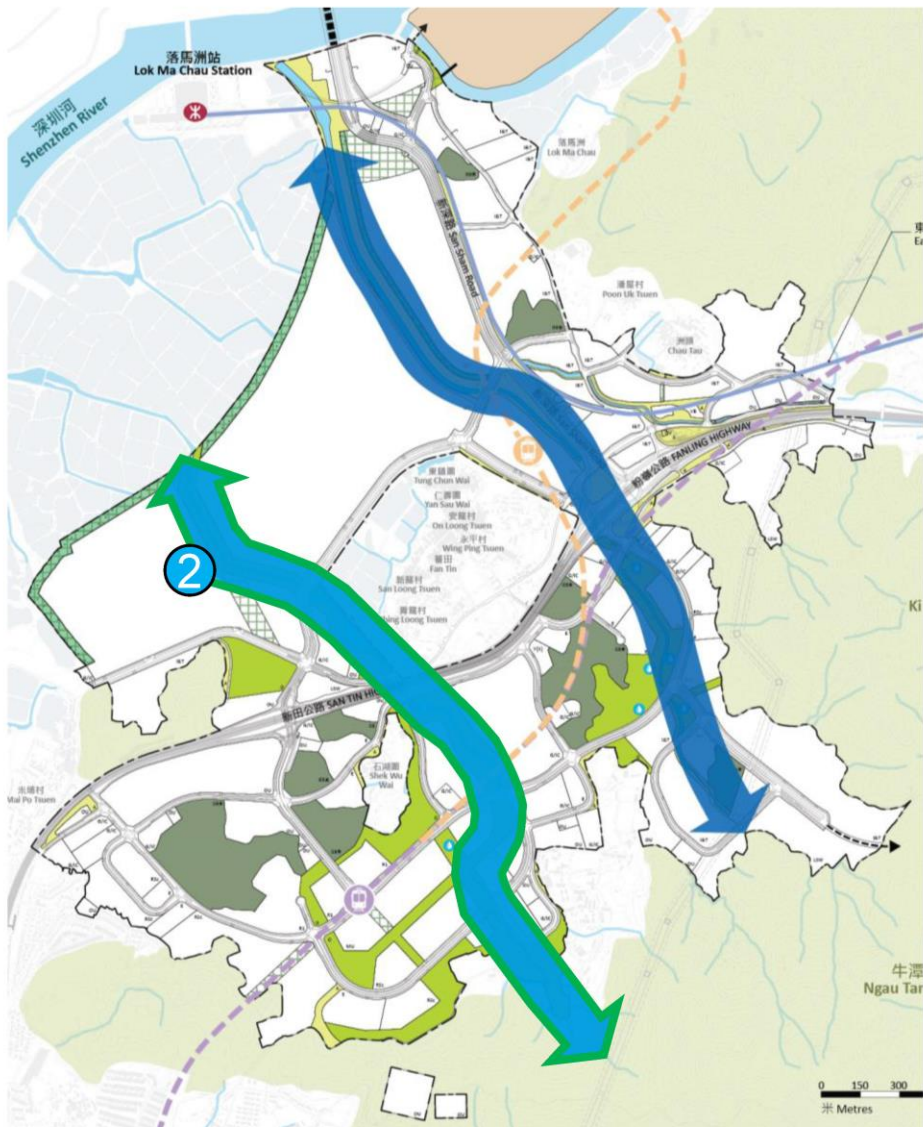
現有狀況 Existing Condition



將來面貌 Future Condition



(參考說明之模擬圖 Rendering for illustration purposes)



圖示 LEGEND

- 河道活化 River revitalisation
- 休憩用地 Open Space
- 美化市容地帶 Amenity
- 山丘 Knoll
- 園景緩衝帶 Landscape Buffer

圖五 活化新田西主排水道

Figure 5 Revitalization of San Tin Western Main Drainage Channel